

**NOTICE!!**

**These documents have been scanned!**

**Do not place un-scanned documents beneath this notice!**

**Do not remove this notice from this file!**

GPO Jacket No. 560-102  
Print Order 61540  
Rise Business Services, LLC  
Job=AZ15 5/23/2019



Box Number= AZ15086



Claim Begin-End: AMC387047-AMC387051

**1 Initial Receipt**



AZ15086-2

AMC386616-AMC388718

**United States Department of the Interior**  
**Bureau of Land Management**  
 BUSINESS & SUPPORT SVCS DIV  
 ONE N CENTRAL AVE SUITE 800  
 PHOENIX, AZ 85004 -4427  
 Phone: (602) 417-9200

Receipt

No: 1603032

<b>Transaction #:</b> 1655567		<b>ENTERED INTO COMPUTER</b>
<b>Date of Transaction:</b> 11/16/2007		
<b>CUSTOMER:</b>	TED BIGELOW PO BOX 323 WITTMANN, AZ 85361	DEC 11 2007 <i>FB</i>

LINE #	QTY	DESCRIPTION	REMARKS	UNIT PRICE	TOTAL
1	5.00	LOCATABLE MINERALS / MINING CLAIMS- NEW, UNADJUD, ONE OR MORE AUTH NOS / NEW MINING CLAIM PROCESSING FEE \$15 (1930) CASES: AMC387047/\$15.00, AMC387048/\$15.00, AMC387049/\$15.00, AMC387050/\$15.00, AMC387051/ \$15.00		- n/a -	75.00
2	5.00	LOCATABLE MINERALS / MINING CLAIMS- NEW, UNADJUD, ONE OR MORE AUTH NOS / NEW MINING CLAIM LOCATION FEE \$30 (1993) CASES: AMC387047/\$30.00, AMC387048/\$30.00, AMC387049/\$30.00, AMC387050/\$30.00, AMC387051/ \$30.00		- n/a -	150.00
3	5.00	LOCATABLE MINERALS / MINING CLAIMS- NEW, UNADJUD, ONE OR MORE AUTH NOS / NEW MINING CLM MAINT FEE \$125 (1993) CASES: AMC387047/\$125.00, AMC387048/\$125.00, AMC387049/\$125.00, AMC387050/\$125.00, AMC387051/ \$125.00		- n/a -	625.00
4	1.00	LOCATABLE MINERALS / MINING CLAIMS-NOT NEW-UNADJUD, ONE AUTH NO. ONLY / MINING CLAIM MONEY RECEIVED (455) CASES: AMC385996/\$20.00	TRF (2)	- n/a -	20.00
<b>TOTAL:</b>					<b>\$870.00</b>

PAYMENT INFORMATION			
1	<b>AMOUNT:</b>	\$870.00	<b>POSTMARKED:</b> N/A
	<b>TYPE:</b>	CHECK	<b>RECEIVED:</b> 11/16/2007
	<b>CHECK NO:</b>	1005	
	<b>NAME:</b>	BIGELOW, TED PO BOX 323 WITTMANN AZ 85361	



REMARKS

This receipt was generated by the automated BLM Collections and Billing System and is a paper representation of a portion of the official electronic record contained therein.

 **COPY**

# QUIT CLAIM DEED

THIS QUITCLAIM DEED, Executed this **15th** Day of **November, 2007**,

by the following party, hereinafter referred to as GRANTORS,

Names: **Ted Bigelow and Sheila Bigelow**

Whose Address is: **P.O. Box 323**

**Wittmann, AZ 85361**

To second parties, hereinafter referred to as GRANTEES,

Names: **Jeffrey Krussel and James Krussel**

Whose Address is: **20250 N. 67<sup>th</sup> Ave # 1211 Glendale, AZ 85308**      **6751 W. Angela Glendale, AZ 85308**

WITNESSETH, That the said GRANTORS, for good consideration and the sum of Ten Dollars (\$10.00 ), paid by the GRANTEE, the receipt whereof is hereby acknowledged, does hereby remise, release and quitclaim unto the said GRANTEE forever, all the right, title, interest, and claim which the said GRANTORS has in and to the following described mining claim, and improvements and appurtenances thereto in the County of: **Maricopa**, State of: **Arizona** , to wit:

**MINING CLAIM: AMC 385996; Gem Flow #1**

*[Faint, illegible stamp]*

PHOENIX, AZ  
2007 NOV 16 P 12:48  
RECEIVED  
B.L.M. AZ STATE OFFICE



IN WITNESS WHEREOF, The said GRANTORS has signed and sealed these presents the day and year first above written. Signed, sealed and delivered in the presence of:

Y905

Name: **Ted Bigelow**

Signature: Ted Bigelow

**Sheila Bigelow**

Signature: Sheila Bigelow

STATE OF ARIZONA

COUNTY OF Maricopa

On 11-15-07 before me,

Appeared

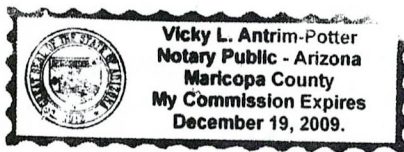
Personally known to me (or proved to me on the basis of satisfactory evidence) to be the person(s) whose names(s) is/are subscribed to the within instrument and acknowledged to me that he/she/they executed the same in his/her/their authorized capacity(ies), and that by his/her/their signature(s) on the instrument the person(s), or the entity upon behalf of which the person(s) acted, executed the instrument.

WITNESS my hand and official seal.

Vicky L. Antrim-Potter  
Signature of Notary

Affiant  Known  Produced ID  
Type of ID \_\_\_\_\_

(SEAL)



My Commission Expires: 12-19-09

**NOTICE!!**

**These documents have been scanned!**

**Do not place un-scanned documents beneath this notice!**

**Do not remove this notice from this file!**

GPO Jacket No. 560-102  
Print Order 61540  
Rise Business Services, LLC  
Job=AZ15 5/23/2019



Box Number= AZ15086



Claim Begin-End: AMC387047-AMC387051

**2 Correspondence**



AZ15086-2

AMC386616-AMC388718



**SENDER: COMPLETE THIS SECTION**

- Complete items 1, 2, and 3. Also complete item 4 if Restricted Delivery is desired.
- Print your name and address on the reverse so that we can return the card to you.
- Attach this card to the back of the mailpiece, or on the front if space permits.

1. Article Addressed to:

BURDEN IDELL, TENCE  
 1029 ROBINSON RD  
 IMPERIAL, CA 92251-9619  
 9310 RE AMC387047, AMC405364

2. Article Number

(Transfer from service label)

7011 1570 0002 0852 5301

**COMPLETE THIS SECTION ON DELIVERY**

A. Signature


 Agent Addressee

B. Received by (Printed Name)


C. Date of Delivery

D. Is delivery address different from item 1?  YesIf YES, enter delivery address below:  No


3. Service Type

 Certified Mail Express Mail Registered Return Receipt for Merchandise Insured Mail C.O.D.

4. Restricted Delivery? (Extra Fee)

 Yes

UNITED STATES POSTAL SERVICE



First-Class Mail  
Postage & Fees Paid  
USPS  
Permit No. G-10

- Sender: Please print your name, address, and ZIP+4 in this box •

62

RECEIVED  
BLM AZ STATE OFFICE

2011 DEC 14 PM 1:43

PHOENIX, ARIZONA

BUREAU OF LAND MANAGEMENT  
ARIZONA STATE OFFICE  
ONE NORTH CENTRAL AVENUE  
SUITE 800  
PHOENIX, AZ 85004-2203





December 7, 2011

In Reply Refer To:  
3800 (9310) RE  
AMC387047, AMC405364

CERTIFIED MAIL - RETURN RECEIPT REQUESTED No. 7011 1570 0002 0852 5301

DECISION

BURDEN IDELL, TENCE : This decision affects those claims shown  
1029 ROBINSON RD : in the block below:  
IMPERIAL, CA 92251-9619 :

---

AMC387048, 405364  
GEM FLOW #6, PECHAN CAMP #4

---

MINING CLAIMS  
DECLARED FORFEITED

The mining claims listed above have been declared forfeited for failure to file the required maintenance fee payment or small miner's maintenance fee waiver (waiver).

Claimants are required to pay an annual non-refundable maintenance fee of \$140, or submit a waiver, on or before September 1 of each year. These requirements were established by 30 (United States Code) 28-f-k, as amended, and 43 Code of Federal Regulations (CFR) 3834 and 3835.

Our records do not show receipt of a maintenance fee payment, or waiver received on or before September 1, 2011, for the 2012 assessment year, for the claims listed above. Therefore, the claims are forfeited.

This decision does not relieve you of the liability for reclamation of all areas disturbed by your activities on lands covered by the subject mining claim(s) and/or site(s). After you complete the reclamation, you must notify the authorized officer of the appropriate surface managing agency so that the authorized officer may conduct a final site inspection and determine whether you may be released from liability.

If you fail to reclaim the land to the satisfaction of the authorized officer, the surface management agency may cite you for noncompliance under its surface management regulations.

For land administered by the Bureau of Land Management (BLM), if you fail to reclaim the land to the satisfaction of the authorized officer as required in 43 CFR Subpart 3809, BLM will issue an order of noncompliance under 43 CFR 3809.601(a). If you fail to comply with the noncompliance order, BLM may take further action under 43 CFR 3809.604. Failure to conduct reclamation is a prohibited act that may subject you to criminal penalties. See 43 CFR 3809.605(h) and 43 CFR 3809.700.

This decision may be appealed to the Interior Board of Land Appeals, Office of the Secretary, in accordance with the regulations contained in 43 CFR, Part 4, and the enclosed Form 1842-1. If an appeal is taken, your notice of appeal must be filed in this office (at the above address) within 30 days from receipt of this decision. The appellant has the burden of showing that the decision appealed from is in error.

If you wish to file a petition pursuant to regulation 43 CFR 4.21 (58 FR 4939, January 19, 1993) for a stay of the effectiveness of this decision during the time that your appeal is being reviewed by the Board, the petition for a stay must accompany your notice of appeal. A petition for a stay is required to show sufficient justification based on the standards listed below. Copies of the notice of appeal and petition for a stay **must** also be submitted to each party named in this decision and to the Interior Board of Land Appeals and to the appropriate Office of the Solicitor (see 43 CFR 4.413) at the same time the original documents are filed with this office. If you request a stay, you have the burden of proof to demonstrate that a stay should be granted.

#### Standards for Obtaining a Stay

Except as otherwise provided by law or other pertinent regulation, a petition for a stay of a decision pending appeal shall show sufficient justification based on the following standards:

- (1) The relative harm to the parties if the stay is granted or denied,
- (2) The likelihood of the appellant's success on the merits,
- (3) The likelihood of immediate and irreparable harm if the stay is not granted, and
- (4) Whether the public interest favors granting the stay.

Please include your AMC serial number(s) on all correspondence. If additional information is required, please call Rod Ebert at 602-417-9397.

/s/ Rebecca Heick

Rebecca Heick  
Group Administrator  
Lands and Minerals

Enclosure  
REbert:lm:120711



**SENDER: COMPLETE THIS SECTION**

- Complete items 1, 2, and 3. Also complete item 4 if Restricted Delivery is desired.
- Print your name and address on the reverse so that we can return the card to you.
- Attach this card to the back of the mailpiece, or on the front if space permits.

1. Article Addressed to:

BIGELOW SHEILA, TED  
 PO BOX 370  
 DEWEY, AZ 86327-0370  
 AZ933 TS AMC387047 030510

2. Ar  
(Ti

PS F

**COMPLETE THIS SECTION ON DELIVERY**

A. Signature

X

Sheila Bigelow

Agent

Addressee

B. Received by (Printed Name)

Sheila Bigelow

C. Date of Delivery

D. Is delivery address different from item 1?  Yes

No

If YES, enter delivery address below:

No

3. Service Type

Certified Mail

Express Mail

Registered


Return Receipt for Merchandise

Insured Mail

C.O.D.

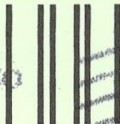
4. Restricted Delivery? (Extra Fee)

Yes



UNITED STATES POSTAL SERVICE

PHOENIX AZ 850



First-Class Mail  
Postage & Fees Paid  
USPS  
Permit No. G-10

09 MAR 10 PM 10 T

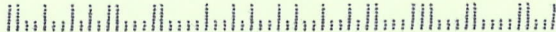
• Sender: Please print your name, address, and ZIP+4 in this box •

RECEIVED  
BLM AZ STATE OFFICE

2010 MAR 10 P 1:5A

PHOENIX, ARIZONA

BUREAU OF LAND MANAGEMENT  
ARIZONA STATE OFFICE  
ONE NORTH CENTRAL AVENUE  
SUITE 800  
PHOENIX, AZ 85004-2203



March 5, 2010

In Reply Refer To:  
3800 (9330) TS  
AMC387047

CERTIFIED MAIL - RETURN RECEIPT REQUESTED No. 7007 2680 0000 8514 9263

DECISION

BIGELOW SHEILA, TED	:	This decision affects those claims
PO BOX 370	:	shown in the block below:
DEWEY, AZ 86327-0370	:	

---

AMC387050  
GEM FLOW #8

---

MINING CLAIMS  
DECLARED FORFEITED

The mining claims listed above have been declared forfeited for failure to file the required maintenance fee payment or small miner's maintenance fee waiver (waiver).

Claimants are required to pay an annual non-refundable maintenance fee of \$140, or submit a waiver, on or before September 1 of each year. These requirements were established by Title 30 United States Code (U.S.C.) 28-f-k, as amended, and Title 43 Code of Federal Regulations (CFR) 3834 and 3835.

Our records do not show receipt of a maintenance fee payment, or waiver received on or before September 1, 2009, for the 2010 assessment year, for the claims listed above. Therefore, the claims are forfeited.

This decision does not relieve you of the liability for reclamation of all areas disturbed by your activities on lands covered by the subject mining claim(s) and/or site(s). After you complete the reclamation, you must notify the authorized officer of the appropriate surface managing agency so that the authorized officer may conduct a final site inspection and determine whether you may be released from liability.

If you fail to reclaim the land to the satisfaction of the authorized officer, the surface management agency may cite you for noncompliance under its surface management regulations.

For land administered by the Bureau of Land Management (BLM), if you fail to reclaim the land to the satisfaction of the authorized officer as required in 43 CFR Subpart 3809, BLM will issue an order of noncompliance under 43 CFR 3809.601(a). If you fail to comply with the noncompliance order, BLM may take further action under 43 CFR 3809.604. Failure to conduct reclamation is a prohibited act that may subject you to criminal penalties. See 43 CFR 3809.605(h) and 43 CFR 3809.700.

This decision may be appealed to the Interior Board of Land Appeals, Office of the Secretary, in accordance with the regulations contained in 43 CFR, Part 4, and the enclosed Form 1842-1. If an appeal is taken, your notice of appeal must be filed in this office (at the above address) within 30 days from receipt of this decision. The appellant has the burden of showing that the decision appealed from is in error.


If you wish to file a petition pursuant to regulation 43 CFR 4.21 (58 FR 4939, January 19, 1993) for a stay of the effectiveness of this decision during the time that your appeal is being reviewed by the Board, the petition for a stay must accompany your notice of appeal. A petition for a stay is required to show sufficient justification based on the standards listed below. Copies of the notice of appeal and petition for a stay **must** also be submitted to each party named in this decision and to the Interior Board of Land Appeals and to the appropriate Office of the Solicitor (see 43 CFR 4.413) at the same time the original documents are filed with this office. If you request a stay, you have the burden of proof to demonstrate that a stay should be granted.

#### Standards for Obtaining a Stay

Except as otherwise provided by law or other pertinent regulation, a petition for a stay of a decision pending appeal shall show sufficient justification based on the following standards:

- (1) The relative harm to the parties if the stay is granted or denied,
- (2) The likelihood of the appellant's success on the merits,
- (3) The likelihood of immediate and irreparable harm if the stay is not granted, and
- (4) Whether the public interest favors granting the stay.

Please include your AMC serial number(s) on all correspondence. If additional information is required, please call Tony Smith at 602-417-9355.



Steven Cohn  
Group Administrator  
Renewable and Mineral Resources

Enclosure

Appeal Form 1842-1  
TSmith:lm:030510



**SENDER: COMPLETE THIS SECTION**

- Complete items 1, 2, and 3. Also complete item 4 if Restricted Delivery is desired.
- Print your name and address on the reverse so that we can return the card to you.
- Attach this card to the back of the mailpiece, or on the front if space permits.

1. Article Addressed to:

SCHUP KIM, STAN  
 6804 ROCHESTER AVE  
 LUBBOCK, TX 79424  
 AZ-933 RE AMC387047, AMC387536

2. Article Number  
 (Transfer from service label)

7008 2810 0000 6281 0177

**COMPLETE THIS SECTION ON DELIVERY**

A. Signature  Agent  
 *K Schup*  Addressee

B. Received by (Printed Name) C. Date of Delivery  
*K SCHUP* *3-9-09*

D. Is delivery address different from item 1?  Yes  
 If YES, enter delivery address below:  No

3. Service Type  
 Certified Mail  Express Mail  
 Registered  Return Receipt for Merchandise  
 Insured Mail  C.O.D.

4. Restricted Delivery? (Extra Fee)  Yes

UNITED STATES POSTAL SERVICE  
DALLAS TX 794

09 MAR 2009 PM 1 L



• Sender: Please print your name, address, and ZIP+4 in this box •

RECEIVED  
BLM AZ STATE OFFICE

2009 MAR 12 P 2:46

PHOENIX, ARIZONA

BUREAU OF LAND MANAGEMENT  
ARIZONA STATE OFFICE  
ONE NORTH CENTRAL AVENUE  
SUITE 800  
PHOENIX, AZ 85004-2203





# United States Department of the Interior



BUREAU OF LAND MANAGEMENT

Arizona State Office

One North Central Avenue, Suite 800

Phoenix, Arizona 85004-4427

[www.blm.gov/az/](http://www.blm.gov/az/)

March 6, 2009

In Reply Refer To:  
3800 (AZ-933) RE  
AMC387047, AMC387536

CERTIFIED MAIL - RETURN RECEIPT REQUESTED No. 7008 2810 0000 6281 0177

## DECISION

SCHUP KIM, STAN  
6804 ROCHESTER AVE  
LUBBOCK, TX 79424

: This decision affects those claims  
: shown in the block below:  
:

---

AMC387051, 387555  
GEM FLOW #9, GOLD FINGER #1

---

### MINING CLAIMS DECLARED FORFEITED

The mining claims listed above have been declared forfeited for failure to file the required maintenance fee payment or small miner's maintenance fee waiver (waiver).

Claimants are required to pay an annual non-refundable maintenance fee of \$125, or submit a waiver, on or before September 1 of each year. These requirements were established by Title 30 United States Code (U.S.C.) 28-f-k, as amended, and Title 43 Code of Federal Regulations (CFR) 3834 and 3835.

Our records do not show receipt of a maintenance fee payment, or waiver received on or before September 1, 2008, for the 2009 assessment year, for the claims listed above. Therefore, the claims are forfeited.

This decision does not relieve you of the liability for reclamation of all areas disturbed by your activities on lands covered by the subject mining claim(s) and/or site(s). After you complete the reclamation, you must notify the authorized officer of the appropriate surface managing agency so that the authorized officer may conduct a final site inspection and determine whether you may be released from liability.

If you fail to reclaim the land to the satisfaction of the authorized officer, the surface management agency may cite you for noncompliance under its surface management regulations.

For land administered by the Bureau of Land Management (BLM), if you fail to reclaim the land to the satisfaction of the authorized officer as required in 43 CFR Subpart 3809, the BLM will issue an order of noncompliance under 43 CFR 3809.601(a). If you fail to comply with the noncompliance order, the BLM may take further action under 43 CFR 3809.604. Failure to conduct reclamation is a prohibited act that may subject you to criminal penalties. See 43 CFR 3809.605(h) and 43 CFR 3809.700.

This decision may be appealed to the Interior Board of Land Appeals, Office of the Secretary, in accordance with the regulations contained in 43 CFR, Part 4, and the enclosed Form 1842-1. If an appeal is taken, your notice of appeal must be filed in this office (at the above address) within 30 days from receipt of this decision. The appellant has the burden of showing that the decision appealed from is in error.

If you wish to file a petition pursuant to regulation 43 CFR 4.21 (58 FR 4939, January 19, 1993) for a stay of the effectiveness of this decision during the time that your appeal is being reviewed by the Board, the petition for a stay must accompany your notice of appeal. A petition for a stay is required to show sufficient justification based on the standards listed below. Copies of the notice of appeal and petition for a stay must also be submitted to each party named in this decision and to the Interior Board of Land Appeals and to the appropriate Office of the Solicitor (see 43 CFR 4.413) at the same time the original documents are filed with this office. If you request a stay, you have the burden of proof to demonstrate that a stay should be granted.

#### Standards for Obtaining a Stay

Except as otherwise provided by law or other pertinent regulation, a petition for a stay of a decision pending appeal shall show sufficient justification based on the following standards:

- (1) The relative harm to the parties if the stay is granted or denied,
- (2) The likelihood of the appellant's success on the merits,
- (3) The likelihood of immediate and irreparable harm if the stay is not granted, and
- (4) Whether the public interest favors granting the stay.

Please include your AMC serial number(s) on all correspondence. If additional information is required, please contact Rod Ebert at 602-417-9397.



Alvin L. Burch  
Group Administrator  
Renewable and Mineral Resources

Enclosure



**NOTICE!!**

**These documents have been scanned!**

**Do not place un-scanned documents beneath this notice!**

**Do not remove this notice from this file!**

GPO Jacket No. 560-102  
Print Order 61540  
Rise Business Services, LLC  
Job=AZ15 5/23/2019



Box Number= AZ15086



Claim Begin-End: AMC387047-AMC387051

**3 Transfers**



AZ15086-2

AMC386616-AMC388718

Amc 387047

3887A

390271

### QUIT CLAIM DEED

THIS QUITCLAIM DEED, Executed this **6th** Day of **September, 2008,**

by the following party, hereinafter referred to as GRANTORS,

Name: **Ted Bigelow and Sheila Bigelow**

Whose Address is: **P.O. Box 323  
Wittmann, AZ 85361**

To second parties, hereinafter referred to as GRANTEES,

Names: **Brian Neitzke** and **Steven R. Martin**

Whose Addresses are: **1172 Parkway Dr. Twin Falls, ID 83301** and **1406 Bitterroot Dr. Twin Falls, ID 83301**

RECEIVED  
B.L.M. AZ STATE OFFICE  
2008 SEP 17 P 3:14  
PHOENIX, AZ

WITNESSETH, That the said GRANTORS, for good consideration and the sum of Ten Dollars (\$10.00 ), paid by the GRANTEES, the receipt whereof is hereby acknowledged, does hereby remise, release and quitclaim unto the said GRANTEES forever, all the right, title, interest, and claim which the said GRANTORS has in and to the following described mining claim, and improvements and appurtenances thereto in the Counties of: **Maricopa**, State of: **Arizona** , to wit:

**MINING CLAIM: AMC '387049; Gem Flow #7**

NO TRANSFER FEE NECESSARY  
EXEMPT PER ARS 11-1134 A-6

ENTERED INTO COMPUTER  
3/16/09 AB

2/SC

IN WITNESS WHEREOF, The said GRANTORS has signed and sealed these presents the day and year first above written. Signed, sealed and delivered in the presence of:

Name: **Ted Bigelow**

Signature: [Handwritten Signature]

**Sheila Bigelow**

Signature: [Handwritten Signature]

STATE OF Arizona  
COUNTY OF Yavapai

On 9-16-2008 before me, Elizabeth Wendy Alcala


Appeared Ted and Sheila Bigelow

Personally known to me (or proved to me on the basis of satisfactory evidence) to be the person(s) whose names(s) is/are subscribed to the within instrument and acknowledged to me that he/she/they executed the same in his/her/their authorized capacity(ies), and that by his/her/their signature(s) on the instrument the person(s), or the entity upon behalf of which the person(s) acted, executed the instrument.

WITNESS my hand and official seal.

[Handwritten Signature]  
Signature of Notary

Affiant Known Produced ID  
Type of ID Az DL license



My Commission Expires: 12-11-2011

## QUIT CLAIM DEED

THIS QUITCLAIM DEED, Executed this **16th** Day of **September, 2008**,

by the following party, hereinafter referred to as GRANTORS,

Name: **Ted Bigelow and Sheila Bigelow**

Whose Address is: **P.O. Box 323  
Wittmann, AZ 85361**

To second parties, hereinafter referred to as GRANTEES,

Names: **Brian Neitzke** and **Steven R. Martin**

Whose Addresses are: **1172 Parkway Dr. Twin Falls, ID 83301** and **1406 Bitterroot Dr. Twin Falls, ID 83301**

RECEIVED  
B.L.M. AZ STATE OFFICE  
2008 SEP 17 P 3:14  
PHOENIX, AZ

WITNESSETH, That the said GRANTORS, for good consideration and the sum of Ten Dollars (\$10.00 ), paid by the GRANTEES, the receipt whereof is hereby acknowledged, does hereby remise, release and quitclaim unto the said GRANTEES forever, all the right, title, interest, and claim which the said GRANTORS has in and to the following described mining claim, and improvements and appurtenances thereto in the Counties of: **Maricopa**, State of: **Arizona** , to wit:

**MINING CLAIM: AMC388719; Henry Trend #2**

NO TRANSFER FEE NECESSARY  
EXEMPT PER ARS 11-1134 A-6

FILED INTO COMPUTER

3/16/09 aab

2/5c



IN WITNESS WHEREOF, The said GRANTORS has signed and sealed these presents the day and year first above written. Signed, sealed and delivered in the presence of:

Name: **Ted Bigelow**

Signature: [Handwritten Signature]

**Sheila Bigelow**

Signature: [Handwritten Signature]

STATE OF Arizona

COUNTY OF Yavapai

On 9-16-2008 before me, Elizabeth Wendy Alcala


Appeared Ted and Sheila Bigelow

Personally known to me (or proved to me on the basis of satisfactory evidence) to be the person(s) whose names(s) is/are subscribed to the within instrument and acknowledged to me that he/she/they executed the same in his/her/their authorized capacity(ies), and that by his/her/their signature(s) on the instrument the person(s), or the entity upon behalf of which the person(s) acted, executed the instrument.

WITNESS my hand and official seal.

[Handwritten Signature]  
Signature of Notary

Affiant Known Produced ID  
Type of ID Az Drivers License



My Commission Expires: 12-11-2011

## QUIT CLAIM DEED

THIS QUITCLAIM DEED, Executed this **6th** Day of **September, 2008**,

by the following party, hereinafter referred to as GRANTORS,

Name: **Ted Bigelow and Sheila Bigelow**

Whose Address is: **P.O. Box 323  
Wittmann, AZ 85361**

To second parties, hereinafter referred to as GRANTEES,

Names: **Steve Harmon and Donna Harmon**

Whose **10207 Eddystone Dr.**

Address Is: **Houston, TX 77043**

RECEIVED  
B.L.M. AZ STATE OFFICE  
2008 SEP 17 P 3: 14  
PHOENIX, AZ

WITNESSETH, That the said GRANTORS, for good consideration and the sum of Ten Dollars (\$10.00 ), paid by the GRANTEES, the receipt whereof is hereby acknowledged, does hereby remise, release and quitclaim unto the said GRANTEES forever, all the right, title, interest, and claim which the said GRANTORS has in and to the following described mining claim, and improvements and appurtenances thereto in the Counties of: **Maricopa**, State of: **Arizona** , to wit:

**MINING CLAIM: AMC390277; Iona Mine #9**

NO TRANSFER FEE NECESSARY  
EXEMPT PER ARS 11-1134 A-6

ENTERED INTO COMPUTER

3/16/09 AB

✓  
2/50

IN WITNESS WHEREOF, The said GRANTORS has signed and sealed these presents the day and year first above written. Signed, sealed and delivered in the presence of:

Name: **Ted Bigelow** Signature: Ted Bigelow  
**Sheila Bigelow** Signature: Sheila Bigelow

STATE OF Arizona  
COUNTY OF Yavapai


On 9-16-2008 before me, Elizabeth Wendy Alcala

Appeared Ted and Sheila Bigelow  
Personally known to me (or proved to me on the basis of satisfactory evidence) to be the person(s) whose names(s) is/are subscribed to the within instrument and acknowledged to me that he/she/they executed the same in his/her/their authorized capacity(ies), and that by his/her/their signature(s) on the instrument the person(s), or the entity upon behalf of which the person(s) acted, executed the instrument.

WITNESS my hand and official seal.

Elizabeth Wendy Alcala  
Signature of Notary

Affiant Known Produced ID  
Type of ID AZ Drivers License



My Commission Expires: 12-11-2011

## QUIT CLAIM DEED

THIS QUITCLAIM DEED, Executed this **6th** Day of **September, 2008**,

by the following party, hereinafter referred to as GRANTORS,

Name: **Ted Bigelow and Sheila Bigelow**

Whose Address is: **P.O. Box 323  
Wittmann, AZ 85361**

To second parties, hereinafter referred to as GRANTEES,

Names: **Ron Weiss and Susan Weiss**

Whose **Box 629**

Address Is: **Beaverlodge, Alberta Canada T0H0C0**

RECEIVED  
B.L.M. AZ STATE OFFICE  
2008 SEP 17 P 3: 14  
PHOENIX, AZ

WITNESSETH, That the said GRANTORS, for good consideration and the sum of Ten Dollars (\$10.00 ), paid by the GRANTEES, the receipt whereof is hereby acknowledged, does hereby remise, release and quitclaim unto the said GRANTEES forever, all the right, title, interest, and claim which the said GRANTORS has in and to the following described mining claim, and improvements and appurtenances thereto in the Counties of: **Maricopa**, State of: **Arizona** , to wit:

**MINING CLAIM: AMC390278; Iona Mine #10**

NO TRANSFER FEE NECESSARY  
EXEMPT PER ARS 11-1134 A-6

ENTERED INTO COMPUTER

3/16/09 AB

2/50



IN WITNESS WHEREOF, The said GRANTORS has signed and sealed these presents the day and year first above written. Signed, sealed and delivered in the presence of:

Name: **Ted Bigelow**

Signature: *Ted Bigelow*

**Sheila Bigelow**

Signature: *Sheila Bigelow*

STATE OF Arizona  
COUNTY OF Yavapai


On 9-16-2008 before me, Elizabeth Wendy Alcala  
Appeared Ted and Sheila Bigelow

Personally known to me (or proved to me on the basis of satisfactory evidence) to be the person(s) whose names(s) is/are subscribed to the within instrument and acknowledged to me that he/she/they executed the same in his/her/their authorized capacity(ies), and that by his/her/their signature(s) on the instrument the person(s), or the entity upon behalf of which the person(s) acted, executed the instrument.

WITNESS my hand and official seal.

*Elizabeth Wendy Alcala*  
Signature of Notary

Affiant Known Produced ID  
Type of ID Az Drivers License



My Commission Expires: 12-11-2011

**United States Department of the Interior**  
**Bureau of Land Management**  
 BUSINESS & SUPPORT SVCS DIV  
 ONE N CENTRAL AVE SUITE 800  
 PHOENIX, AZ 85004 -4427  
 Phone: (602) 417-9200

Receipt

No: 1788180

<b>Transaction #:</b> 1846245	
<b>Date of Transaction:</b> 09/17/2008	
<b>CUSTOMER:</b>	TED BEGELOW P O BOX 138 WITTMANN, AZ 85361 US

LINE #	QTY	DESCRIPTION	REMARKS	UNIT PRICE	TOTAL
1	8.00	LOCATABLE MINERALS / MINING CLAIMS-NEW, UNADJUD, ONE OR MORE AUTH NOS / NEW MINING CLAIM PROCESSING FEE \$15 CASES: AMC394683/\$15.00, AMC394684/\$15.00, AMC394685/\$15.00, AMC394686/\$15.00, AMC394687/\$15.00, AMC394688/\$15.00, AMC394689/\$15.00, AMC394690/\$15.00		- n/a -	120.00
2	8.00	LOCATABLE MINERALS / MINING CLAIMS-NEW, UNADJUD, ONE OR MORE AUTH NOS / NEW MINING CLAIM LOCATION FEE \$30 CASES: AMC394683/\$30.00, AMC394684/\$30.00, AMC394685/\$30.00, AMC394686/\$30.00, AMC394687/\$30.00, AMC394688/\$30.00, AMC394689/\$30.00, AMC394690/\$30.00		- n/a -	240.00
3	8.00	LOCATABLE MINERALS / MINING CLAIMS-NEW, UNADJUD, ONE OR MORE AUTH NOS / NEW MINING CLM MAINT FEE \$125 (1993) CASES: AMC394683/\$125.00, AMC394684/\$125.00, AMC394685/\$125.00, AMC394686/\$125.00, AMC394687/\$125.00, AMC394688/\$125.00, AMC394689/\$125.00, AMC394690/\$125.00		- n/a -	1000.00
4	1.00	LOCATABLE MINERALS / MINING CLAIMS-NOT NEW-UNADJUD, ONE AUTH NO. ONLY / MINING CLAIM MONEY RECEIVED CASES: AMC387049/\$80.00	TRF (8)	- n/a -	80.00
<b>TOTAL:</b>					<b>\$1,440.00</b>

PAYMENT INFORMATION	
NOTE: Items will appear on credit card statement as "Bureau of Land Mgmt CO".	

1	AMOUNT:	1440.00	POSTMARKED:	N/A
	TYPE:	CREDIT CARD	RECEIVED:	09/17/2008
	NAME:	BEGELOW, TED P O BOX 138 WITTMANN AZ 85361 US		
	CARD NO:	XXXXXXXXXXXX3163	AUTH CODE:	07587B
	NAME ON CARD:	TEEODORE S BIGELOW		
	EXPIRES:	08/2011		
	SIGNATURE:			

REMARKS

This receipt was generated by the automated BLM Collections and Billing System and is a paper representation of a portion of the official electronic record contained therein.

### QUIT CLAIM DEED

THIS QUITCLAIM DEED, Executed this **20th** Day of **May, 2008**,

by the following party, hereinafter referred to as GRANTORS,

Name: **Ted Bigelow and Sheila Bigelow**

Whose Address is: **P.O. Box 323  
Wittmann, AZ 85361**

To second parties, hereinafter referred to as GRANTEES,

Names: **Tence Burden and Idell Burden**

Whose Address Is: **1029 E. Robinson Rd.  
Imperial, CA 92251**

RECEIVED  
S.L.M. AZ STATE OFFICE  
2008 MAY 23 A 1:11  
PHOENIX, ARIZONA

WITNESSETH, That the said GRANTORS, for good consideration and the sum of Ten Dollars (\$10.00 ), paid by the GRANTEES, the receipt whereof is hereby acknowledged, does hereby remise, release and quitclaim unto the said GRANTEES forever, all the right, title, interest, and claim which the said GRANTORS has in and to the following described mining claim, and improvements and appurtenances thereto in the Counties of: **Maricopa**, State of: **Arizona** , to wit:

**MINING CLAIM: AMC387048; Gem Flow #6**

**NO TRANSFER FEE NECESSARY  
EXEMPT PER ARS 11-1134 A-6**

ENTERED INTO COMPUTER

6/24/08

TCS



IN WITNESS WHEREOF, The said GRANTORS has signed and sealed these presents the day and year first above written. Signed, sealed and delivered in the presence of:

Name: **Ted Bigelow**

Signature: Ted Bigelow

**Sheila Bigelow**

Signature: Sheila Bigelow

STATE OF Arizona

COUNTY OF Maricopa

On May 26, 2008 before me, Jessica Rioux

Appeared Ted and Sheila Bigelow

Personally known to me (or proved to me on the basis of satisfactory evidence) to be the person(s) whose names(s) is/are subscribed to the within instrument and acknowledged to me that he/she/they executed the same in his/her/their authorized capacity(ies), and that by his/her/their signature(s) on the instrument the person(s), or the entity upon behalf of which the person(s) acted, executed the instrument.

WITNESS my hand and official seal.

Jessica Rioux  
Signature of Notary

Affiant Known  Produced ID  
Type of ID Arizona Drivers License

(SEAL)



My Commission Expires: July 27, 2011

PHOENIX, ARIZONA

2008 MAY 23 A 7:17

RECEIVED  
CLM. AZ STATE OFFICE

United States Department of the Interior

Bureau of Land Management

BUSINESS & SUPPORT SVCS DIV

ONE N CENTRAL AVE SUITE 800

PHOENIX, AZ 85004 -4427

Phone: (602) 417-9200

Receipt

No:

1711978

<b>Transaction #:</b> 1768438	
<b>Date of Transaction:</b> 05/23/2008	
<b>CUSTOMER:</b>	TED & SHEILA BIGELOW BOX 323 WITTMANN,AZ 85361

LINE #	QTY	DESCRIPTION	REMARKS	UNIT PRICE	TOTAL
1	1.00	LOCATABLE MINERALS / MINING CLAIMS-NOT NEW-UNADJUD,ONE AUTH NO. ONLY / MINING CLAIM MONEY RECEIVED (455) <b>CASES:</b> AMC387048/\$40.00	TRF	- n/a -	40.00
<b>TOTAL:</b>					<b>\$40.00</b>

PAYMENT INFORMATION					
1	AMOUNT:	\$40.00	POSTMARKED:	5/21/08 0:00	
	TYPE:	CHECK	RECEIVED:	05/23/2008	
	CHECK NO:	435			
	NAME:	BIGELOW, SHEILA R BOX 323 WITTMANN AZ 85361			

REMARKS

This receipt was generated by the automated BLM Collections and Billing System and is a paper representation of a portion of the official electronic record contained therein.

AMC 387047  
AMC 388115  
AMC 387536

### QUIT CLAIM DEED

THIS QUITCLAIM DEED, Executed this **23rd** Day of **January, 2008**,  
by the following party, hereinafter referred to as GRANTORS,

Name: **Ted Bigelow and Sheila Bigelow**

Whose Address is: **P.O. Box 323  
Wittmann, AZ 85361**

RECEIVED  
B.L.M. AZ STATE OFFICE  
2008 JAN 28 P 3:18  
PHOENIX, ARIZONA

To second parties, hereinafter referred to as GRANTEES,

Names: **The Gary R. Todd and Carolyn E. Todd 2007 Trust  
Carolyn E. Todd (Trustee)  
Gary R. Todd (Trustee)**

Whose Address Is: **PO Box 1267  
Carmel Valley, CA 93924-1267**

WITNESSETH, That the said GRANTORS, for good consideration and the sum of Ten Dollars (\$10.00 ), paid by the GRANTEES, the receipt whereof is hereby acknowledged, does hereby remise, release and quitclaim unto the said GRANTEES forever, all the right, title, interest, and claim which the said GRANTORS has in and to the following described mining claim, and improvements and appurtenances thereto in the Counties of: **Maricopa**, State of: **Arizona** , to wit:

**MINING CLAIM: AMC388121; Gem Flow #11**

NO TRANSFER FEE NECESSARY  
EXEMPT PER ARS 11-1134 A-6

ENTERED IN COMPUTER  
RE 4/21/08

①  
AMC  
410

IN WITNESS WHEREOF, The said GRANTORS has signed and sealed these presents the day and year first above written. Signed, sealed and delivered in the presence of:

Name: **Ted Bigelow**

Signature: *Ted Bigelow*

**Sheila Bigelow**

Signature: *Sheila Bigelow*

STATE OF *Arizona*

COUNTY OF *Maricopa*

On *January 28, 2008* before me,

Appeared *Ted Bigelow & Sheila Bigelow*


Personally known to me (or proved to me on the basis of satisfactory evidence) to be the person(s) whose names(s) is/are subscribed to the within instrument and acknowledged to me that he/she/they executed the same in his/her/their authorized capacity(ies), and that by his/her/their signature(s) on the instrument the person(s), or the entity upon behalf of which the person(s) acted, executed the instrument.

WITNESS my hand and official seal.

*[Signature]*  
Signature of Notary

Affiant          Known          Produced ID           
Type of ID *Driver's License*

(SEAL)



My Commission Expires: *October 29, 2010*



## QUIT CLAIM DEED

THIS QUITCLAIM DEED, Executed this 23rd Day of December, 2007,

by the following party, hereinafter referred to as GRANTOR,

Name: **Ted Bigelow and Sheila Bigelow**

Whose Address is: **P.O. Box 323**  
**Wittmann, AZ 85361**

To second parties, hereinafter referred to as GRANTEES,

Names: **Stan Schup and Kim Schup**

Whose Address Is: **6804 Rochester Ave.**  
**Lubbock, TX 79424**

WITNESSETH, That the said GRANTOR, for good consideration and the sum of Ten Dollars (\$10.00 ), paid by the GRANTEES, the receipt whereof is hereby acknowledged, does hereby remise, release and quitclaim unto the said GRANTEES forever, all the right, title, interest, and claim which the said GRANTOR has in and to the following described mining claim, and improvements and appurtenances thereto in the Counties of: **Maricopa**, State of: **Arizona** , to wit:

**MINING CLAIM: AMC387051; Gem Flow #9**

RECEIVED  
B.L.M. AZ STATE OFFICE  
2008 JAN 28 P 3:18  
PHOENIX, ARIZONA

RE 4/21/08

NO TRANSFER FEE NECESSARY  
EXEMPT PER ARS 11-1134 A-6

②  
FMC  
2170

IN WITNESS WHEREOF, The said GRANTORS has signed and sealed these presents the day and year first above written. Signed, sealed and delivered in the presence of:

Name: **Ted Bigelow** Signature: [Handwritten Signature]  
**Sheila Bigelow** Signature: Sheila Bigelow

STATE OF Arizona  
COUNTY OF Maricopa


On January 28, 2008 before me,

Appeared Ted Bigelow & Sheila Bigelow  
Personally known to me (or proved to me on the basis of satisfactory evidence) to be the person(s) whose names(s) is/are subscribed to the within instrument and acknowledged to me that he/she/they executed the same in his/her/their authorized capacity(ies), and that by his/her/their signature(s) on the instrument the person(s), or the entity upon behalf of which the person(s) acted, executed the instrument.

WITNESS my hand and official seal.

[Handwritten Signature]  
Signature of Notary

Affiant Known Produced ID  
Type of ID Drivers License



My Commission Expires: October 29, 2010

## QUIT CLAIM DEED

THIS QUITCLAIM DEED, Executed this 1st Day of January, 2008,

by the following party, hereinafter referred to as GRANTOR,

Name: **Ted Bigelow and Sheila Bigelow**

Whose Address is: **P.O. Box 323**  
**Wittmann, AZ 85361**

To second parties, hereinafter referred to as GRANTEES,

Names: **Christopher C. Foote and Carroll A. Foote Jr.**

Whose Address Is: **105 Dogwood Dr.**  
**Vicksburg, MS 39180**

RECEIVED  
B.L.M. AZ STATE OFFICE  
2008 JAN 28 P 3:18  
PHOENIX, ARIZONA

WITNESSETH, That the said GRANTOR, for good consideration and the sum of Ten Dollars (\$10.00 ), paid by the GRANTEES, the receipt whereof is hereby acknowledged, does hereby remise, release and quitclaim unto the said GRANTEES forever, all the right, title, interest, and claim which the said GRANTOR has in and to the following described mining claim, and improvements and appurtenances thereto in the Counties of: **Maricopa**, State of: **Arizona** , to wit:

**MINING CLAIM: AMC387047; Gem Flow #5**

RE 4/21/08

NO TRANSFER FEE NECESSARY  
EXEMPT PER ARS 11-1134 A-6

②  
FMC  
420

IN WITNESS WHEREOF, The said GRANTORS has signed and sealed these presents the day and year first above written. Signed, sealed and delivered in the presence of:

Name: **Ted Bigelow**

Signature: Ted Bigelow

**Sheila Bigelow**

Signature: Sheila Bigelow

STATE OF Arizona  
COUNTY OF Maricopa

On January 28, 2008 before me,


Appeared Ted Bigelow & Sheila Bigelow

Personally known to me (or proved to me on the basis of satisfactory evidence) to be the person(s) whose names(s) is/are subscribed to the within instrument and acknowledged to me that he/she/they executed the same in his/her/their authorized capacity(ies), and that by his/her/their signature(s) on the instrument the person(s), or the entity upon behalf of which the person(s) acted, executed the instrument.

WITNESS my hand and official seal.

[Signature]  
Signature of Notary

Affiant Known Produced ID   
Type of ID Driver's License



My Commission Expires: October 29, 2010



**SENDER: COMPLETE THIS SECTION**

- Complete items 1, 2, and 3. Also complete item 4 if Restricted Delivery is desired.
- Print your name and address on the reverse so that we can return the card to you.
- Attach this card to the back of the mailpiece, or on the front if space permits.

Stan and Kim Schup  
 6804 Rochester Avenue  
 Lubbock, Texas 79424

**COMPLETE THIS SECTION ON DELIVERY**

A. Signature

**X** *Kimberly Schup*  Agent  
 Addressee

B. Received by (Printed Name)

*KIMBERLY SCHUP*


C. Date of Delivery

D. Is delivery address different from item 1?  Yes  
 If YES, enter delivery address below:  No

3. Service Type

Certified Mail  Express Mail  
 Registered  Return Receipt for Merchandise  
 Insured Mail  C.O.D.

4. Restricted Delivery? (Extra Fee)

 Yes

2. Article Number

(Transfer from service label)

7007 3020 0000 8492 8341



UNITED STATES POSTAL SERVICE

EL PASO TX 7994

20 JUN 2008 PM 2 L

First-Class Mail  
Postage & Fees Paid  
USPS  
Permit No. G-10

• Sender: Please print your name, address, and ZIP+4 in this box •

RECEIVED  
BLM A7 STATE OFFICE

2008 JUN 23 P 1:51

PHOENIX, ARIZONA

U.S. DEPARTMENT OF THE INTERIOR  
BUREAU OF LAND MANAGEMENT  
ONE NORTH CENTRAL AVENUE  
SUITE 800  
PHOENIX, AZ 85004-4427

AZ-933

RE AMC 38688



AMC 387047

AMC 387536

### QUIT CLAIM DEED

THIS QUITCLAIM DEED, Executed this 23rd Day of December, 2007,

by the following party, hereinafter referred to as GRANTOR,

Name: Ted Bigelow and Sheila Bigelow

Whose Address is: P.O. Box 323  
Wittmann, AZ 85361

To second parties, hereinafter referred to as GRANTEES,

Names: Stan Schup and Kim Schup

Whose Address Is: 6804 Rochester Ave.  
Lubbock, TX 79424

RECEIVED  
B.L.M. AZ STATE OFFICE  
2008 JAN 28 P 3:18  
PHOENIX, ARIZONA

WITNESSETH, That the said GRANTOR, for good consideration and the sum of Ten Dollars (\$10.00 ), paid by the GRANTEES, the receipt whereof is hereby acknowledged, does hereby remise, release and quitclaim unto the said GRANTEES forever, all the right, title, interest, and claim which the said GRANTOR has in and to the following described mining claim, and improvements and appurtenances thereto in the Counties of: Maricopa, State of: Arizona , to wit:

MINING CLAIM: <sup>387555</sup> AMC38755; Gold Finger #1

Accepted but not processed  
b/c QCD has incorrect AMC #

ENTERED IN COMPUTER  
RE 4/21/08

NO TRANSFER FEE NECESSARY  
EXEMPT PER ARS 11-1134 A-6

3  
AMC  
420

IN WITNESS WHEREOF, The said GRANTORS has signed and sealed these presents the day and year first above written. Signed, sealed and delivered in the presence of:

Name: **Ted Bigelow**

Signature: *Ted Bigelow*

**Sheila Bigelow**

Signature: *Sheila Bigelow*

STATE OF *Arizona*  
COUNTY OF *MariCopa*

On *January 28, 2010* before me,


Appeared *Ted Bigelow & Sheila Bigelow*  
Personally known to me (or proved to me on the basis of satisfactory evidence) to be the person(s) whose names(s) is/are subscribed to the within instrument and acknowledged to me that he/she/they executed the same in his/her/their authorized capacity(ies), and that by his/her/their signature(s) on the instrument the person(s), or the entity upon behalf of which the person(s) acted, executed the instrument.

WITNESS my hand and official seal.

*[Signature]*  
Signature of Notary

Affiant          Known          Produced ID           
Type of ID *Driver's License*

(SEAL)



My Commission Expires: *October 29, 2010*

United States Department of the Interior

Bureau of Land Management  
 BUSINESS & SUPPORT SVCS DIV  
 ONE N CENTRAL AVE SUITE 800  
 PHOENIX, AZ 85004 -4427  
 Phone: (602) 417-9200

Receipt

No:

1644211

<b>Transaction #:</b> 1698230	
<b>Date of Transaction:</b> 01/28/2008	
<b>CUSTOMER:</b>	TED & SHEILA BIGELOW 21655 W HARDING ST WITTMANN,AZ 85361

LINE #	QTY	DESCRIPTION	REMARKS	UNIT PRICE	TOTAL
1	1.00	LOCATABLE MINERALS / MINING CLAIMS-NOT NEW-UNADJUD,ONE AUTH NO. ONLY / MINING CLAIM MONEY RECEIVED (455) <b>CASES: AMC388121/\$70.00</b>	TRF/7	- n/a -	70.00
<b>TOTAL:</b>					<b>\$70.00</b>

PAYMENT INFORMATION			
1	AMOUNT:	\$70.00	POSTMARKED: N/A
	TYPE:	CHECK	RECEIVED: 01/28/2008
	CHECK NO:	1016	
	NAME:	BIGELOW, TED & SHEILA 21655 W HARDING ST WITTMANN AZ 85361	

REMARKS

This receipt was generated by the automated BLM Collections and Billing System and is a paper representation of a portion of the official electronic record contained therein.



**NOTICE!!**

**These documents have been scanned!**

**Do not place un-scanned documents beneath this notice!**

**Do not remove this notice from this file!**

GPO Jacket No. 560-102  
Print Order 61540  
Rise Business Services, LLC  
Job=AZ15 5/23/2019



Box Number= AZ15086



Claim Begin-End: AMC387047-AMC387051

**4 Annual Filings**



AZ15086-2

AMC386616-AMC388718



UNITED STATES  
DEPARTMENT OF THE INTERIOR  
BUREAU OF LAND MANAGEMENT  
**MAINTENANCE FEE WAIVER CERTIFICATION**

429  
*[Handwritten initials]*

387047  
388718

FORM APPROVED  
OMB NO. 1004-0114  
Expires: January 31, 2020

SEE INSTRUCTIONS ON PAGE 2

1. This small miner waiver is filed for the assessment year beginning on September 1, 2019 and ending on September 1, 2020.
2. The undersigned and all related parties owned ten or fewer mining claims, mill, or tunnel sites located and maintained on Federal lands in the United States of America on September 1, 2019.
3. The undersigned have performed the assessment work required by law for each mining claim listed prior to filing this waiver and understand that by filing this form, the undersigned must file an affidavit of assessment work with the Bureau of Land Management (BLM) by the December 30th following the filing of this waiver.
4. The undersigned understand that if the assessment work obligation has not yet come due under 30 U.S.C. 28 (for those claims in their first assessment year only), a notice of intent to hold reciting this condition must be recorded by the December 30th following the filing of this waiver.
5. The undersigned understand that mill and tunnel sites may also be listed on this waiver and be waived from payment of the maintenance fee, and that a notice of intent to hold for these sites is required to be filed with the BLM by the December 30th following the filing of this waiver.
6. The undersigned understand and acknowledge that pursuant to 43 U.S.C. 1212 and 18 U.S.C. 1001, the filing or recording of a false, fictitious, or fraudulent document with the BLM may result in a fine of up to \$250,000, a prison term not to exceed five years, or both.
7. The mining claims, mill or tunnel sites for which this waiver from payment of the maintenance fees is requested are:

CLAIM OR SITE NAME	BLM RECORDATION SERIAL NUMBER
1. Gem Flow #7	AMC387049
2. Henry Trend #2	AMC388719
3.	
4.	
5.	
6.	
7.	
8.	
9.	
10.	

RECEIVED  
BLM AZ STATE OFFICE  
2019 AUG 29 PD 2:57  
PHOENIX, ARIZONA

The owner(s) (claimants) of the above mining claims and sites are:

Brian A. Neitzke  
(Owner's Name - Please Print)

1172 Parkway Dr.  
(Owner's Mailing Address)

*Brian A. Neitzke*  
(Owner's Signature)

Twin Falls ID 83301  
(City) (State) (Zip Code)

Steven R. Martin  
(Owner's Name - Please Print)

1672 McAndrews Rd. W.  
(Owner's Mailing Address)

*[Signature]*  
(Owner's Signature)

Burnsville MN 55337  
(City) (State) (Zip Code)

(Owner's Name - Please Print)

(Owner's Mailing Address)

(Owner's Signature)

(City) (State) (Zip Code)

(Owner's Name - Please Print)

(Owner's Mailing Address)

(Owner's Signature)

(City) (State) (Zip Code)

(Continued on page 2)

ENTERED  
SEP 16 2019  
RV-  
*[Handwritten signature]*

*[Handwritten signature]*

(Owner's Name - Please Print)	(Owner's Signature)		
(Owner's Mailing Address)	(City)	(State)	(Zip Code)
(Owner's Name - Please Print)	(Owner's Signature)		
(Owner's Mailing Address)	(City)	(State)	(Zip Code)
(Owner's Name - Please Print)	(Owner's Signature)		
(Owner's Mailing Address)	(City)	(State)	(Zip Code)
(Owner's Name - Please Print)	(Owner's Signature)		
(Owner's Mailing Address)	(City)	(State)	(Zip Code)

---

18 U.S.C. 1001 and 43 U.S.C. 1212 make it a crime for any person knowingly and willfully to make to any department or agency of the United States any false, fictitious or fraudulent statements or representations as to any matter within its jurisdiction.

---

**INSTRUCTIONS**

1. This certification is made under the provisions of 43 U.S.C. § 1744 and 30 U.S.C. §28-28k and the regulations thereunder (43 CFR Part 3830).
2. The claimant(s) must fill in the dates in paragraph 1 for the beginning and ending of the assessment year for which this waiver is sought.
3. The claimant(s) must fill in the date in paragraph 2 for the beginning of the assessment year for which this waiver is sought.
4. All claim and site names and BLM serial numbers must be listed for the mining claims, mill sites, and tunnel sites for which the waiver is sought.
5. All owners of the mining claims, mill sites, and tunnel sites and their addresses must be given.
6. This waiver form must be signed by all the claimants or their designated agent, in original form. If an agent is designated, a notarized designation of agent, signed by all of the claimants with proper address given, must be submitted with this waiver.
7. This form must be filed no later than September 1st for the upcoming assessment year in the BLM State Office where the mining claims or sites are recorded, or the waiver cannot be granted by the BLM. (Example: To obtain a waiver for the assessment year 2012, which begins on September 1, 2011, you must qualify for and file for a waiver no later than September 1, 2011, in the proper BLM State Office.)
8. For all mining claims which require assessment work, you must record an affidavit of labor on or before the December 30th immediately following the filing of this waiver. For all other mining claims or sites waived, you must record a notice of intent to hold on or before the December 30th immediately following the filing of this waiver.
9. Mill and tunnel sites may also be listed on this waiver and be waived from payment of the maintenance fee. A notice of intent to hold for these sites is required to be filed by the December 30th following the filing of this waiver.

*FOR OFFICIAL USE ONLY*

Date and Time Run:  
9/16/2019 11:03:07 AM

Page 1 of @{numberOfPages}

DEPARTMENT OF THE INTERIOR  
BUREAU OF LAND MANAGEMENT

Mining Claims

CUSTOMER INFORMATION

Admin State: AZ

Geo State: AZ

Claimant Name: MARTIN STEVEN R

Address: 1910 SW LESINA LN

City: ANKENY

State: IA Zip: 50023-9339 Int Rel: CLAIMANT Customer ID: 2278130

Serial Number	Lead Serial Number	Claim Name	County	Disposition	Case Type	Last Assmt Year	Location Date	Meridian Township Range Section	Subdiv
✓ AMC387049	AMC387047	GEM FLOW #7	MARICOPA	ACTIVE	PLACER	2019	09/02/2007	14 0070N 0040W 021	NW
AMC388719	AMC388718	HENRY TREND #2	MARICOPA	ACTIVE	PLACER	2019	10/10/2007	14 0070N 0040W 009	SE

NO WARRANTY IS MADE BY BLM  
FOR USE OF THE DATA FOR  
PURPOSES NOT INTENDED BY BLM



DEPARTMENT OF THE INTERIOR  
BUREAU OF LAND MANAGEMENT  
MINING CLAIMS

Run Date/Time: 9/5/2019

MC Maintenance Fees Paid Through the BLM Pay Portal  
(by Date Paid)

Page 87 Of 521

**CBS Receipt: 4545061**

Printed For Lead File # AMC387047

Agency Tracking ID: 1566919261

Assessment Year: 2020

Number of BLM Serial Nr: 1

Paid On: 8/27/2019

Total Amount Paid: \$330.00

Claim Name	BLM Serial No	Lead File No	Amount Paid
GEM FLOW #5	AMC387047	AMC387047	\$330.00



**United States Department of the Interior**  
**Bureau of Land Management**  
 BUSINESS & SUPPORT SVCS DIV  
 ONE N CENTRAL AVE SUITE 800  
 PHOENIX, AZ 85004 -4427  
 Phone: 602-417-9200

Receipt	
No:	4545061

<b>Transaction #:</b> 4666056	
<b>Date of Transaction:</b> 08/27/2019	
CUSTOMER:	
CHRISTOPHER FOOTE 1802 DEVONSHIRE DR SE DECATUR,AL 35601 US	

LINE #	QTY	DESCRIPTION	REMARKS	UNIT PRICE	TOTAL
1	1.00	LOCATABLE MINERALS / MINING CLAIMS- NOT NEW-UNADJUD,ONE AUTH NO. ONLY / MINING CLAIM MONEY RECEIVED CASES: AMC387047/\$330.00		- n/a -	330.00
<b>TOTAL:</b>					<b>\$330.00</b>

PAYMENT INFORMATION			
NOTE: Items will appear on credit card statement as "BLM O Mining Claim".			
1	AMOUNT:	330.00	POSTMARKED: N/A
	TYPE:	CREDIT CARD	RECEIVED: 08/27/2019
	NAME:	CHRISTOPHER FOOTE 1802 DEVONSHIRE DR SE DECATUR AL 35601 US	
	CARD NO:	XXXXXXXXXXXX2000	AUTH CODE: 227897
	NAME ON CARD:	CHRISTOPHER FOOTE	
	SIGNATURE:	INTERNET	

REMARKS

This receipt was generated by the automated BLM Collections and Billing System and is a paper representation of a portion of the official electronic record contained therein.

UNITED STATES  
DEPARTMENT OF THE INTERIOR  
BUREAU OF LAND MANAGEMENT

FORM APPROVED  
OMB NO.: 1004-0114  
Expires: January 31, 2020

387047

**AFFIDAVIT OF ANNUAL ASSESSMENT WORK**

388718

**WHEN RECORDED, MAIL DOCUMENT TO:**

NAME: Brian Neitzke

ADDRESS: 1172 Parkway Dr.

CITY, STATE, ZIP: Twin Falls, ID. 83301

**FOR COUNTY RECORDER'S USE**

No. of Claims 2  
x \$10/claim  
Total due BLM \$ 30.00

**TO ALL WHOM IT MAY CONCERN:**

1. The undersigned certifies that at least \$100 per claim was expended for development, labor and improvements, or equivalent value added, as the annual assessment work for the assessment year ending September 1, 2018 for the following contiguous unpatented mining claim(s), located in the County of Maricopa, in the State of Arizona.

BLM Serial No.	Name of Claim	Tp Rg Sec Mer				County Recordation Book and Page No.	Co. Recording Date
		Example: 13N 5E 14 MDM					
387049	Gem Flow #7	7N	4W	21	gsm		09-02-07
388719	Henry Trend #2	7N	4W	9	gsm		10-10-07

PHOENIX, ARIZONA  
 2018 DEC 13 P 2:49  
 RECEIVED  
 BLM AZ STATE OFFICE

# 4334507

**ENTERED**  
DEC 21 2018  
BY: RAM

2. Type of labor and improvements (specify what was done and give the total value for that labor and improvement to show at least \$100 for each claim). If a geological, geochemical, or geophysical survey was performed, as per 30 U.S.C. 28-1, reference the title of the report of survey, give cost and date of the survey and report, and indicate it was filed with the County Recorder:

Description of Work Performed	Value of Work Performed	Date Work Was Performed
Sign and location monument repair and replacement	75.00	6-18-18
Test sampling and drywashing	200.00	6-19 to 6-21-18
Site clean up and removal or refuse.	50.00	6-21-18

3. Name and mailing address of each person who performed the labor and improvements:

Name (please print)

Brian A. Neitzke

Current Mailing Address (please print)

1172 Parkway Dr. Twin Falls, ID 83301

RECEIVED  
 BLM AZ STATE OFFICE  
 PHOENIX, ARIZONA  
 DEC 13 PM 2:00

4. Name and mailing address of each person who holds and claims the subject mining claim(s) for the valuable minerals contained therein. Be sure to indicate if there is a change of address:

Name (please print)

Brian A. Neitzke


Current Mailing Address (please print)

1172 Parkway Dr. Twin Falls, ID. 83301

Steven R. Martin

1672 McAndrews Rd. W.  
 Buensville MN. 55337

5. The undersigned testifies that on the date of 10<sup>th</sup> December, 2018, all monuments required by law were erected upon the subject claim(s), and all notices required by law were posted on the subject claim(s) or copies thereof were in place, and at said date, each corner monument bore or contained



markings sufficient to appropriately designate the corner of the claim to which it pertains and the name of the claim(s).

I hereby certify under penalty of perjury under the laws of the State of Arizona that the foregoing statements are true and correct:

Brian L. Neitzke

Date: 12-10-18

(Signature of person responsible for above statement)

Title 18 U.S.C. 1001 and 43 U.S.C. 1212 make it a crime for any person knowingly and willfully to make to any department or agency of the United States any false, fictitious or fraudulent statements or representations as to any matter within its jurisdiction.

**Notary Block**


SUBSCRIBED AND SWORN TO before me, this 10th day of December 20 18

By: [Signature]

(Signature of Affiant)

Title: Branch Operations Manager

My Commission Expires: July 31, 2023



RECEIVED  
BLM AZ STATE OFFICE  
2018 DEC 13 PM 2:46  
PHOENIX, ARIZONA

**INSTRUCTIONS**


1. This is an optional form that may be used to satisfy the requirements for the Bureau of Land Management (BLM) under the provisions of 43 U.S.C. §1744 and 30 U.S.C. §28-28d and the regulations thereunder (43 CFR part 3835). Since local and State laws may vary, you should contact your local and State agencies where the claims are located to ensure all applicable laws and requirements are satisfied.
2. The claimant(s) must fill in the date in paragraph 1 for the applicable assessment year and the county and state where the claims are located.
3. All claim names, BLM serial numbers, legal descriptions, and original county recording information must be listed for the claims pertaining to this assessment notice.
4. The claimant(s) must complete paragraph 2 listing all labor or improvements which was performed on or did benefit the subject mining claims. The value and date of the labor or improvements must also be listed. The total amount of labor or improvements can be listed, but the total expenditure must equal at least \$100 for each claim.
5. The names and current mailing addresses of the person(s) performing the labor shall be listed in paragraph 3.
6. The name and current mailing address of each owner (claimant) of the claims shall be listed in paragraph 4. The mailing address shall be the owner's address and not the address of an agent or anyone representing the claimant. Be sure to note if there has been a change of address.
7. Paragraph 5 shall be completed to show the date it was verified that all monuments required by law were properly erected, all notices were posted, and that corners were appropriately designated for all claims listed.
8. An exact legible reproduction or duplicate (other than microfilm or other electronic media) of this affidavit or another type of affidavit of assessment work that you file or will file in the county where each claim is located, must be filed with the BLM on or before December 30 of the calendar year in which the assessment year ends. For mill or tunnel sites, a separate notice of intent to hold must be filed with the BLM on or before December 30. Requirements for filing a notice of intent to hold can be found at 43 CFR 3835.33.
9. A processing fee of \$10 for each claim listed must be remitted to the BLM along with this or any other affidavit of assessment work.



Brian A. Neitzke  
1172 Parkway Dr.  
Twin Falls, ID 83301

BOISE ID 837

10 DEC 2018 PM 2 T



Bureau of Land Management  
Arizona State Office  
1 North Central Ave. Suite 800  
Phoenix, AZ. 85004

PHOENIX, ARIZONA

2018 DEC 13 P 2:45

RECEIVED  
BLM AZ STATE OFFICE

8500484427





**United States Department of the Interior**

**Bureau of Land Management**

DIV OF LANDS, MINRLS & ENERGY

ONE N CENTRAL AVE

PHOENIX, AZ 85004 -4427

Phone: 602-417-9200

Receipt

No:

4334507

<b>Transaction #:</b> 4451239	
<b>Date of Transaction:</b> 12/14/2018	
<b>CUSTOMER:</b>	
BRIAN A NEITZKE 1172 PARKWAY DR TWIN FALLS, ID 83301-3254 US	

LINE #	QTY	DESCRIPTION	REMARKS	UNIT PRICE	TOTAL
1	1.00	LOCATABLE MINERALS / MINING CLAIMS- NOT NEW-UNADJUD, ONE AUTH NO. ONLY / MINING CLAIM MONEY RECEIVED CASES: AMC387049/\$30.00	POL 2018/2	- n/a -	30.00
<b>TOTAL:</b>					<b>\$30.00</b>

PAYMENT INFORMATION			
1	AMOUNT:	30.00	POSTMARKED: N/A
	TYPE:	CHECK	RECEIVED: 12/13/2018
	CHECK NO:	906	
	NAME:	NEITZKE, BRIAN A 1172 PARKWAY DR TWIN FALLS ID 83301-3254 US	

<b>REMARKS</b>

This receipt was generated by the automated BLM Collections and Billing System and is a paper representation of a portion of the official electronic record contained therein.

DEPARTMENT OF THE INTERIOR  
BUREAU OF LAND MANAGEMENT  
MINING CLAIMS

Run Date/Time: 8/20/2018

MC Maintenance Fees Paid Through the BLM Pay Portal  
(by Date Paid)

Page 246 Of 316

**CBS Receipt: 4236436**

Printed For Lead File # AMC387047

Agency Tracking ID: 1534376412

Assessment Year: 2019

Number of BLM Serial Nr: 1

Paid On: 8/16/2018

Total Amount Paid: \$310.00

Claim Name	BLM Serial No	Lead File No	Amount Paid
GEM FLOW #5	AMC387047	AMC387047	\$310.00

**United States Department of the Interior**

**Bureau of Land Management**  
 BUSINESS & SUPPORT SVCS DIV  
 ONE N CENTRAL AVE SUITE 800  
 PHOENIX, AZ 85004 -4427  
 Phone: 602-417-9200

Receipt

No: 4236436

<b>Transaction #:</b> 4351808	
<b>Date of Transaction:</b> 08/15/2018	
CUSTOMER:	
CHRISTOPHER FOOTE 1802 DEVONSHIRE DR. S.E. DECATUR,AL 35601 US	

LINE #	QTY	DESCRIPTION	REMARKS	UNIT PRICE	TOTAL
1	1.00	LOCATABLE MINERALS / MINING CLAIMS- NOT NEW-UNADJUD,ONE AUTH NO. ONLY / MINING CLAIM MONEY RECEIVED CASES: AMC387047/\$310.00		- n/a -	310.00
<b>TOTAL:</b>					<b>\$310.00</b>

PAYMENT INFORMATION					
NOTE: Items will appear on credit card statement as "BLM O Mining Claim".					
1	AMOUNT:	310.00	POSTMARKED:	N/A	
	TYPE:	CREDIT CARD	RECEIVED:	08/15/2018	
	NAME:	CHRISTOPHER FOOTE 1802 DEVONSHIRE DR. S.E. DECATUR AL 35601 US			
	CARD NO:	XXXXXXXXXXXX2000	AUTH CODE:	240454	
	NAME ON CARD:	CHRISTOPHER FOOTE			
	SIGNATURE:				

REMARKS

This receipt was generated by the automated BLM Collections and Billing System and is a paper representation of a portion of the official electronic record contained therein.



UNITED STATES  
DEPARTMENT OF THE INTERIOR  
BUREAU OF LAND MANAGEMENT  
**MAINTENANCE FEE WAIVER CERTIFICATION**

395  
*[Handwritten Signature]*

387049  
388718

FORM APPROVED  
OMB NO. 1004-0114  
Expires: January 31, 2020

SEE INSTRUCTIONS ON PAGE 2

1. This small miner waiver is filed for the assessment year beginning on September 1, 2018 and ending on September 1, 2019.
2. The undersigned and all related parties owned ten or fewer mining claims, mill, or tunnel sites located and maintained on Federal lands in the United States of America on September 1, 2018.
3. The undersigned have performed the assessment work required by law for each mining claim listed prior to filing this waiver and understand that by filing this form, the undersigned must file an affidavit of assessment work with the Bureau of Land Management (BLM) by the December 30th following the filing of this waiver.
4. The undersigned understand that if the assessment work obligation has not yet come due under 30 U.S.C. 28 (for those claims in their first assessment year only), a notice of intent to hold reciting this condition must be recorded by the December 30th following the filing of this waiver.
5. The undersigned understand that mill and tunnel sites may also be listed on this waiver and be waived from payment of the maintenance fee, and that a notice of intent to hold for these sites is required to be filed with the BLM by the December 30th following the filing of this waiver.
6. The undersigned understand and acknowledge that pursuant to 43 U.S.C. 1212 and 18 U.S.C. 1001, the filing or recording of a false, fictitious, or fraudulent document with the BLM may result in a fine of up to \$250,000, a prison term not to exceed five years, or both.
7. The mining claims, mill or tunnel sites for which this waiver from payment of the maintenance fees is requested are:

CLAIM OR SITE NAME	BLM RECORDATION SERIAL NUMBER
1. <u>Gem Flow #7</u>	<u>AMC 387049</u> (913)
2. <u>Henry Trend #2</u>	<u>AMC 388719</u>
3.	
4.	
5.	
6.	
7.	
8.	
9.	
10.	

RECEIVED  
BLM AZ STATE OFFICE  
2018 AUG 27 P 2:31  
PHOENIX, ARIZONA

The owner(s) (claimants) of the above mining claims and sites are:

Brian A. Neitzke  
(Owner's Name - Please Print)  
1172 Parkway Dr.  
(Owner's Mailing Address)

Brian A. Neitzke  
(Owner's Signature)  
Twin Falls ID 83301  
(City) (State) (Zip Code)

Steven R. Martin  
(Owner's Name - Please Print)  
1672 McAndrews W.  
(Owner's Mailing Address)

[Signature]  
(Owner's Signature)  
Burnsville MN 55337  
(City) (State) (Zip Code)

\_\_\_\_\_  
(Owner's Name - Please Print)  
\_\_\_\_\_  
(Owner's Mailing Address)

\_\_\_\_\_  
(Owner's Signature)  
\_\_\_\_\_  
(City) (State) (Zip Code)

\_\_\_\_\_  
(Owner's Name - Please Print)  
\_\_\_\_\_  
(Owner's Mailing Address)

\_\_\_\_\_  
(Owner's Signature)  
\_\_\_\_\_  
(City) (State) (Zip Code)

ENTERED  
SEP 05 2018  
BY: [Signature]

\_\_\_\_\_  
(Owner's Name - Please Print)

\_\_\_\_\_  
(Owner's Signature)

\_\_\_\_\_  
(Owner's Mailing Address)

\_\_\_\_\_  
(City)

\_\_\_\_\_  
(State)

\_\_\_\_\_  
(Zip Code)

-----  
\_\_\_\_\_  
(Owner's Name - Please Print)

\_\_\_\_\_  
(Owner's Signature)

\_\_\_\_\_  
(Owner's Mailing Address)

\_\_\_\_\_  
(City)

\_\_\_\_\_  
(State)

\_\_\_\_\_  
(Zip Code)

-----  
\_\_\_\_\_  
(Owner's Name - Please Print)

\_\_\_\_\_  
(Owner's Signature)

\_\_\_\_\_  
(Owner's Mailing Address)

\_\_\_\_\_  
(City)

\_\_\_\_\_  
(State)

\_\_\_\_\_  
(Zip Code)

-----  
\_\_\_\_\_  
(Owner's Name - Please Print)

\_\_\_\_\_  
(Owner's Signature)

\_\_\_\_\_  
(Owner's Mailing Address)

\_\_\_\_\_  
(City)

\_\_\_\_\_  
(State)

\_\_\_\_\_  
(Zip Code)

18 U.S.C. 1001 and 43 U.S.C. 1212 make it a crime for any person knowingly and willfully to make to any department or agency of the United States any false, fictitious or fraudulent statements or representations as to any matter within its jurisdiction.

#### INSTRUCTIONS

1. This certification is made under the provisions of 43 U.S.C. § 1744 and 30 U.S.C. § 28-28k and the regulations thereunder (43 CFR Part 3830).
2. The claimant(s) must fill in the dates in paragraph 1 for the beginning and ending of the assessment year for which this waiver is sought.
3. The claimant(s) must fill in the date in paragraph 2 for the beginning of the assessment year for which this waiver is sought.
4. All claim and site names and BLM serial numbers must be listed for the mining claims, mill sites, and tunnel sites for which the waiver is sought.
5. All owners of the mining claims, mill sites, and tunnel sites and their addresses must be given.
6. This waiver form must be signed by all the claimants or their designated agent, in original form. If an agent is designated, a notarized designation of agent, signed by all of the claimants with proper address given, must be submitted with this waiver.
7. This form must be filed no later than September 1st for the upcoming assessment year in the BLM State Office where the mining claims or sites are recorded, or the waiver cannot be granted by the BLM. (Example: To obtain a waiver for the assessment year 2012, which begins on September 1, 2011, you must qualify for and file for a waiver no later than September 1, 2011, in the proper BLM State Office.)
8. For all mining claims which require assessment work, you must record an affidavit of labor on or before the December 30th immediately following the filing of this waiver. For all other mining claims or sites waived, you must record a notice of intent to hold on or before the December 30th immediately following the filing of this waiver.
9. Mill and tunnel sites may also be listed on this waiver and be waived from payment of the maintenance fee. A notice of intent to hold for these sites is required to be filed by the December 30th following the filing of this waiver.

FOR OFFICIAL USE ONLY



Rodger Martin  
1672 McAndrews W.  
Burnsville, MN. 55337

MINNEAPOLIS MN 553

23 AUG 2018 PM 2 L



RECEIVED  
BLM AZ STATE OFFICE

2018 AUG 27 P 2:31

PHOENIX, ARIZONA

Bureau of Land Management  
Arizona State Office  
One North Central Avenue, Suite 800  
Phoenix, AZ. 85004-4427



Rodger Martin  
1672 McAndrews W.  
Burnsville, MN. 55337


RECEIVED  
BLM AZ STATE OFFICE

2018 AUG 27 P 2:31

PHOENIX, ARIZONA

MINNEAPOLIS MN 553

23 AUG 2018 PM 2 L



Bureau of Land Management  
Arizona State Office  
One North Central Avenue, Suite 800  
Phoenix, AZ. 85004-4427

UNITED STATES  
DEPARTMENT OF THE INTERIOR  
BUREAU OF LAND MANAGEMENT

FORM APPROVED  
OMB NO.: 1004-0114  
Expires: January 31, 2020

**AFFIDAVIT OF ANNUAL ASSESSMENT WORK**

387047

388718

WHEN RECORDED, MAIL DOCUMENT TO:

NAME: Brian A. Neitzke

ADDRESS: 1172 Parkway Dr

CITY, STATE, ZIP: Twin Falls, ID 83301

FOR COUNTY RECORDER'S USE

No. of Claims 2

x \$10/claim

Total due BLM \$ 20.00

TO ALL WHOM IT MAY CONCERN:

4045488

1. The undersigned certifies that at least \$100 per claim was expended for development, labor and improvements, or equivalent value added, as the annual assessment work for the assessment year ending September 1, 2017 for the following contiguous unpatented mining claim(s), located in the County of Maricopa, in the State of Arizona.

BLM Serial No.	Name of Claim	Tp	Rg	Sec	Mer	County Recordation Book and Page No.	Co. Recording Date
387049	Gen Flow #7	7N	4W	21	GSRM		09-02-07
388719	Henry Trend #2	7N	4W	9	GSRM		10-10-07

RECEIVED  
 BLM ASSESSMENT DIVISION  
 2017 DEC 18 P 2:34  
 PHOENIX, ARIZONA

DEC 26 2017  
BY: R. King

2. Type of labor and improvements (specify what was done and give the total value for that labor and improvement to show at least \$100 for each claim). If a geological, geochemical, or geophysical survey was performed, as per 30 U.S.C. 28-1, reference the title of the report of survey, give cost and date of the survey and report, and indicate it was filed with the County Recorder:

Description of Work Performed	Value of Work Performed	Date Work Was Performed
Trash Removal	\$50.00	7-8 to 7-10-17
Sign Replacement	\$50.00	7-8 to 7-10-17
Sampling, Metal Detecting, Digging	\$250.00	7-8 to 7-10-17

3. Name and mailing address of each person who performed the labor and improvements:

Name (please print)

Brian A. Neitzke

Current Mailing Address (please print)

1172 Parkway Dr.  
Twin Falls, ID. 83301-3254

RECEIVED  
 PLUMMER'S OFFICE  
 2017 DEC 18 PM 2:34  
 PHOENIX, ARIZONA

4. Name and mailing address of each person who holds and claims the subject mining claim(s) for the valuable minerals contained therein. Be sure to indicate if there is a change of address:

Name (please print)

Brian A. Neitzke

Current Mailing Address (please print)

1172 Parkway Dr.  
Twin Falls, ID. 83301-3254

Steven R. Martin

1910 SW Lesina Ln.  
Ankeny, IA. 50023

5. The undersigned testifies that on the date of 12<sup>th</sup> December, 2017, all monuments required by law were erected upon the subject claim(s), and all notices required by law were posted on the subject claim(s) or copies thereof were in place, and at said date, each corner monument bore or contained

markings sufficient to appropriately designate the corner of the claim to which it pertains and the name of the claim(s).

I hereby certify under penalty of perjury under the laws of the State of Arizona that the foregoing statements are true and correct:

Brian L. Neitzke

Date: 12-12-17

(Signature of person responsible for above statement)

Title 18 U.S.C. 1001 and 43 U.S.C. 1212 make it a crime for any person knowingly and willfully to make to any department or agency of the United States any false, fictitious or fraudulent statements or representations as to any matter within its jurisdiction.

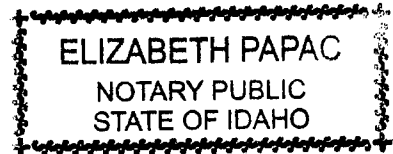
**Notary Block**

SUBSCRIBED AND SWORN TO before me, this 12<sup>th</sup> day of DECEMBER 2017

By: Elizabeth Papac  
(Signature of Affiant)

Title: CSR

My Commission Expires: 01.26.2023



**INSTRUCTIONS**

1. This is an optional form that may be used to satisfy the requirements for the Bureau of Land Management (BLM) under the provisions of 43 U.S.C. §1744 and 30 U.S.C. §28-28d and the regulations thereunder (43 CFR part 3835). Since local and State laws may vary, you should contact your local and State agencies where the claims are located to ensure all applicable laws and requirements are satisfied.
2. The claimant(s) must fill in the date in paragraph 1 for the applicable assessment year and the county and state where the claims are located.
3. All claim names, BLM serial numbers, legal descriptions, and original county recording information must be listed for the claims pertaining to this assessment notice.
4. The claimant(s) must complete paragraph 2 listing all labor or improvements which was performed on or did benefit the subject mining claims. The value and date of the labor or improvements must also be listed. The total amount of labor or improvements can be listed, but the total expenditure must equal at least \$100 for each claim.
5. The names and current mailing addresses of the person(s) performing the labor shall be listed in paragraph 3.
6. The name and current mailing address of each owner (claimant) of the claims shall be listed in paragraph 4. The mailing address shall be the owner's address and not the address of an agent or anyone representing the claimant. Be sure to note if there has been a change of address.
7. Paragraph 5 shall be completed to show the date it was verified that all monuments required by law were properly erected, all notices were posted, and that corners were appropriately designated for all claims listed.
8. An exact legible reproduction or duplicate (other than microfilm or other electronic media) of this affidavit or another type of affidavit of assessment work that you file or will file in the county where each claim is located, must be filed with the BLM on or before December 30 of the calendar year in which the assessment year ends. For mill or tunnel sites, a separate notice of intent to hold must be filed with the BLM on or before December 30. Requirements for filing a notice of intent to hold can be found at 43 CFR 3835.33.
9. A processing fee of \$10 for each claim listed must be remitted to the BLM along with this or any other affidavit of assessment work.

RECEIVED  
DEC 8 P 2 31  
BLM ARIZONA



Brian A. Neitzke  
1172 Parkway Dr.  
Twin Falls, ID 83301-3254

BOISE ID 837

12 DEC 2017 PM 2 L



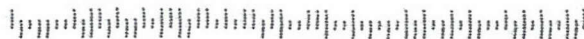
RECEIVED  
BLM AZ STATE OFFICE

2017 DEC 18 P 2:34

PHOENIX, ARIZONA

Bureau of Land Management  
Arizona State Office  
1 North Central Avenue, Suite 800  
Phoenix, Arizona 85004

8500484427



Brian A. Neitzke  
1172 Parkway Dr.  
Twin Falls, ID 83301-3254

BOISE ID 837

12 DEC 2017 PM 2 L



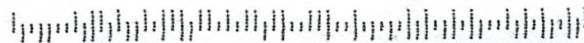
RECEIVED  
BLM AZ STATE OFFICE

2017 DEC 18 P 2:34

PHOENIX, ARIZONA

Bureau of Land Management  
Arizona State Office  
1 North Central Avenue, Suite 800  
Phoenix, Arizona 85004

8500434427



**United States Department of the Interior**  
**Bureau of Land Management**  
 DIV OF LANDS, MINRLS & ENERGY  
 ONE N CENTRAL AVE  
 PHOENIX, AZ 85004 -4427  
 Phone: 602-417-9200

Receipt

No: 4045488

<b>Transaction #:</b> 4156841	
<b>Date of Transaction:</b> 12/19/2017	
CUSTOMER:	
	BRIAN A NEITZKE 1172 PARKWAY DR TWIN FALLS, ID 83301-3254 US

LINE #	QTY	DESCRIPTION	REMARKS	UNIT PRICE	TOTAL
1	1.00	LOCATABLE MINERALS / MINING CLAIMS- NOT NEW-UNADJUD, ONE AUTH NO. ONLY / MINING CLAIM MONEY RECEIVED <b>CASES: AMC387049/\$20.00</b>	2017 POL (2)	- n/a -	20.00
<b>TOTAL:</b>					<b>\$20.00</b>

PAYMENT INFORMATION			
1	AMOUNT:	20.00	POSTMARKED: N/A
	TYPE:	CHECK	RECEIVED: 12/19/2017
	CHECK NO:	834	
	NAME:	NEITZKE, BRIAN A 1172 PARKWAY DR TWIN FALLS ID 83301-3254 US	

REMARKS

This receipt was generated by the automated BLM Collections and Billing System and is a paper representation of a portion of the official electronic record contained therein.



UNITED STATES  
DEPARTMENT OF THE INTERIOR  
BUREAU OF LAND MANAGEMENT  
**MAINTENANCE FEE WAIVER CERTIFICATION**

296

AMC 387047  
FORM APPROVED  
OMB NO. 1004-0114  
Expires: January 31, 2020  
Ame 388718

SEE INSTRUCTIONS ON PAGE 2

1. This small miner waiver is filed for the assessment year beginning on September 1, 2017 and ending on September 1, 2018.
2. The undersigned and all related parties owned ten or fewer mining claims, mill, or tunnel sites located and maintained on Federal lands in the United States of America on September 1, 2017.
3. The undersigned have performed the assessment work required by law for each mining claim listed prior to filing this waiver and understand that by filing this form, the undersigned must file an affidavit of assessment work with the Bureau of Land Management (BLM) by the December 30th following the filing of this waiver.
4. The undersigned understand that if the assessment work obligation has not yet come due under 30 U.S.C. 28 (for those claims in their first assessment year only), a notice of intent to hold reciting this condition must be recorded by the December 30th following the filing of this waiver.
5. The undersigned understand that mill and tunnel sites may also be listed on this waiver and be waived from payment of the maintenance fee, and that a notice of intent to hold for these sites is required to be filed with the BLM by the December 30th following the filing of this waiver.
6. The undersigned understand and acknowledge that pursuant to 43 U.S.C. 1212 and 18 U.S.C. 1001, the filing or recording of a false, fictitious, or fraudulent document with the BLM may result in a fine of up to \$250,000, a prison term not to exceed five years, or both.
7. The mining claims, mill or tunnel sites for which this waiver from payment of the maintenance fees is requested are:

CLAIM OR SITE NAME	BLM RECORDATION SERIAL NUMBER
1. <u>Gem Flow #7</u>	✓ <u>AMC 387049</u>
2. <u>Henry Trend #2</u>	<u>AMC 388719</u>
3.	
4.	
5.	
6.	
7.	
8.	
9.	
10.	

RECEIVED  
 BLM AZ STATE OFFICE  
 PHOENIX, ARIZONA  
 2017 AUG 25 P 3:01

The owner(s) (claimants) of the above mining claims and sites are:

*NW CHECK*  
 10-Brian A. Neitzke  
 (Owner's Name - Please Print)  
1172 Parkway Dr.  
 (Owner's Mailing Address)

Brian A. Neitzke  
 (Owner's Signature)  
Twin Falls IA 50023  
 (City) (State) (Zip Code)

9-Steven R. Martin  
 (Owner's Name - Please Print)  
1910 Lesina Ln.  
 (Owner's Mailing Address)

Steven R. Martin  
 (Owner's Signature)  
Ankeny IA 50023  
 (City) (State) (Zip Code)

ENTERED  
 AC 483  
 SEP 15 2017  
 PB

(Owner's Name - Please Print) \_\_\_\_\_ (Owner's Signature) \_\_\_\_\_  
 (Owner's Mailing Address) \_\_\_\_\_ (City) \_\_\_\_\_ (State) \_\_\_\_\_ (Zip Code) \_\_\_\_\_  
 \_\_\_\_\_ (Owner's Name - Please Print) \_\_\_\_\_ (Owner's Signature) \_\_\_\_\_  
 \_\_\_\_\_ (Owner's Mailing Address) \_\_\_\_\_ (City) \_\_\_\_\_ (State) \_\_\_\_\_ (Zip Code) \_\_\_\_\_

(Owner's Name - Please Print)	(Owner's Signature)		
(Owner's Mailing Address)	(City)	(State)	(Zip Code)
(Owner's Name - Please Print)	(Owner's Signature)		
(Owner's Mailing Address)	(City)	(State)	(Zip Code)
(Owner's Name - Please Print)	(Owner's Signature)		
(Owner's Mailing Address)	(City)	(State)	(Zip Code)
(Owner's Name - Please Print)	(Owner's Signature)		
(Owner's Mailing Address)	(City)	(State)	(Zip Code)

18 U.S.C. 1001 and 43 U.S.C. 1212 make it a crime for any person knowingly and willfully to make to any department or agency of the United States any false, fictitious or fraudulent statements or representations as to any matter within its jurisdiction.

**INSTRUCTIONS**

1. This certification is made under the provisions of 43 U.S.C. § 1744 and 30 U.S.C. §28-28k and the regulations thereunder (43 CFR Part 3830).
2. The claimant(s) must fill in the dates in paragraph 1 for the beginning and ending of the assessment year for which this waiver is sought.
3. The claimant(s) must fill in the date in paragraph 2 for the beginning of the assessment year for which this waiver is sought.
4. All claim and site names and BLM serial numbers must be listed for the mining claims, mill sites, and tunnel sites for which the waiver is sought.
5. All owners of the mining claims, mill sites, and tunnel sites and their addresses must be given.
6. This waiver form must be signed by all the claimants or their designated agent, in original form. If an agent is designated, a notarized designation of agent, signed by all of the claimants with proper address given, must be submitted with this waiver.
7. This form must be filed no later than September 1st for the upcoming assessment year in the BLM State Office where the mining claims or sites are recorded, or the waiver cannot be granted by the BLM. (Example: To obtain a waiver for the assessment year 2012, which begins on September 1, 2011, you must qualify for and file for a waiver no later than September 1, 2011, in the proper BLM State Office.)
8. For all mining claims which require assessment work, you must record an affidavit of labor on or before the December 30th immediately following the filing of this waiver. For all other mining claims or sites waived, you must record a notice of intent to hold on or before the December 30th immediately following the filing of this waiver.
9. Mill and tunnel sites may also be listed on this waiver and be waived from payment of the maintenance fee. A notice of intent to hold for these sites is required to be filed by the December 30th following the filing of this waiver.

FOR OFFICIAL USE ONLY

RECEIVED

2011 AUG 25 P 3:01

BLM ARIZONA STATE OFFICE



### Customer Name Update Screen

System ID:MC

Name: MARTIN STEVEN R

Proprietor #: 2278130  Renumber To:

Category: P - PRIVATE

Address: 1910 SW LESINA LN

City: ANKENY

State: IA

Zip: 500239339

UNDELIVERABLE

No Annual Reminders

Email:

Phone:

**ENTERED**  
AC 170  
SEP 21 2017  
BY: JB

Customer details successfully saved for Customer Id 2278130

**List of Proprietors**

MARTIN STEVEN R[2278130], 139 MALLARD CREEK LN, , FAYETTEVILLE, GA, 302143200, P, MATCHED

Select

Cancel

UNITED STATES DEPARTMENT OF THE INTERIOR  
BUREAU OF LAND MANAGEMENT

MC NATIONWIDE CLAIMANT LISTING  
September 21, 2017

Cust	AZ CLAIMANT	CA CLAIMANT	ID CLAIMANT	NM CLAIMANT	National Total
MARTIN STEVEN R 139 MALLARD CREEK LN FAYETTEVILLE, GA 30214-3200	2		7		9
NEITZKE BRIAN 1172 PARKWAY DR TWIN FALLS, ID 83301-3254	2	4	3	1	10

UNITED STATES  
DEPARTMENT OF THE INTERIOR  
BUREAU OF LAND MANAGEMENT

387047

**CREDIT CARD PAYMENT**  
**For Mining Claim Maintenance Fee**

THIS IS A CHANGE OF ADDRESS

TELEPHONE SUBMISSION - ACCURACY OF THE BELOW INFORMATION IS THE RESPONSIBILITY OF THE CLAIMANT/OWNER

NAME CARROLL FOOTE  
ADDRESS 3294 E. UPPER RIVER ROAD  
CITY SUMERVILLE STATE AL ZIP 35670  
PHONE # 256 - 353-7504

SEND RECEIPT TO  Above address  
 Other (Include Name and Mailing Address);

\_\_\_\_\_  
\_\_\_\_\_  
\_\_\_\_\_

AMC NUMBER  
387047

CLAIM/SITE NAME  
JEM FLOW#5

40  
ACRE

1 # of Claim/Site  
x 155.00 Each  
\$ 310 Total Charged RC (INITIALS)

RECEIPT # 3925537

DATE STAMP

RECEIVED  
BLMAZ STATE OFFICE  
2011 AUG - 7 P 2:59  
PHOENIX, ARIZONA

ENTERED  
AUG 08 2017  
BY: Ram

\*\*\*\*\* FOR OFFICIAL USE ONLY \*\*\*\*\*

DATE \_\_\_\_\_ INITIALS \_\_\_\_\_ VERIFIED \_\_\_\_\_

**United States Department of the Interior  
Bureau of Land Management**  
DIV OF LANDS, MINRLS & ENERGY  
ONE N CENTRAL AVE  
PHOENIX, AZ 85004 -4427  
Phone: 602-417-9200

Receipt

No: 3925537

<b>Transaction #:</b> 4035068	
<b>Date of Transaction:</b> 08/07/2017	
<b>CUSTOMER:</b>	
	CARROLL FOOTE 3294 E UPERIVER RD SOMERVILLE,AL 35670 US

LINE #	QTY	DESCRIPTION	REMARKS	UNIT PRICE	TOTAL
1	1.00	LOCATABLE MINERALS / MINING CLAIMS- NOT NEW-UNADJUD,ONE AUTH NO. ONLY / MINING CLAIM MONEY RECEIVED <b>CASES: AMC387047/\$310.00</b>	2018 MAINT (1)	- n/a -	310.00
<b>TOTAL:</b>					<b>\$310.00</b>

PAYMENT INFORMATION			
NOTE: Items will appear on credit card statement as "Bureau of Land Mgmt CO".			
1	AMOUNT:	310.00	POSTMARKED: N/A
	TYPE:	CREDIT CARD	RECEIVED: 08/07/2017
	NAME:	FOOTE, CARROLL 3294 E UPERIVER RD SOMERVILLE AL 35670 US	
	CARD NO:	XXXXXXXXXXXX6006	AUTH CODE: 182107
	NAME ON CARD:	CARROLL A FOOTE	
	EXPIRES:	08/2020	
	SIGNATURE:		

<b>REMARKS</b>

This receipt was generated by the automated BLM Collections and Billing System and is a paper representation of a portion of the official electronic record contained therein.



**387047**  
388718

**AFFIDAVIT OF ANNUAL ASSESSMENT WORK**

**WHEN RECORDED, MAIL DOCUMENT TO:**

NAME: Brian A. Neitzke

ADDRESS: 1172 Parkway Dr.

CITY, STATE, ZIP: Twin Falls, ID. 83301

**FOR COUNTY RECORDER'S USE**

No. of Claims 2

x \$10/claim

Total due BLM \$ 20.00

**TO ALL WHOM IT MAY CONCERN:**

**RECEIPT # 3731502**

1. The undersigned certifies that at least \$100 per claim was expended for development, labor and improvements, or equivalent value added, as the annual assessment work for the assessment year ending September 1, 2017 for the following contiguous unpatented mining claim(s), located in the County of Maricopa, in the State of Arizona.

BLM Serial No.	Name of Claim	Tp	Rg	Sec	Mer	County Recordation Book and Page No.	Date
387047	Gem Flow #7	7N	4W	21	GSRM		09-02-07
388719	Henry Trend #2	7N	4W	9	GSRM		10-10-07

RECEIVED  
 BLM AZ STATE OFFICE  
 2016 DEC 28 P 2:53  
 PHOENIX, ARIZONA

2. Type of labor and improvements (specify what was done and give the total value for that labor and improvement to show at least \$100 for each claim). If a geological, geochemical, or geophysical survey was performed, as per 30 U.S.C. 28-1, reference the title of the report of survey, give cost and date of the survey and report, and indicate it was filed with the County Recorder:

Description of Work Performed	Value of Work Performed	Date Work Was Performed
Sign Replacement and pasting	\$50	8-4-16
Degreasing and Metal detecting	\$125	8-4 to 8-7-16
Trash Removal	\$50	8-4 to 8-7-16

RECEIVED  
 PHOENIX, ARIZONA  
 2016 DEC 28 P 2:52  
 PLM A7 STATE OFFICE

3. Name and mailing address of each person who performed the labor and improvements:

Name (please print)

Brian A. Neitzke

Current Mailing Address (please print)

1172 Parkway Dr.  
 Twin Falls, ID. 83301-3254

4. Name and mailing address of each person who holds and claims the subject mining claim(s) for the valuable minerals contained therein. Be sure to indicate if there is a change of address:

Name (please print)

Brian A. Neitzke

Current Mailing Address (please print)

1172 Parkway Dr.  
 Twin Falls, ID. 83301-3254

Steven R. Martin

139 Mallard Creek Ln.  
 Fayetteville, GA. 30214-3200

5. The undersigned testifies that on the date of Dec. 20<sup>th</sup>, 2016, all monuments required by law were erected upon the subject claim(s), and all notices required by law were posted on the subject claim(s) or copies thereof were in place, and at said date, each corner monument bore or contained

markings sufficient to appropriately designate the corner of the claim to which it pertains and the name of the claim(s).

I hereby certify under penalty of perjury under the laws of the State of Arizona that the foregoing statements are true and correct:

Brian L. Neitzke  
(Signature of person responsible for above statement)

Date: 12-20-16

Title 18 U.S.C. 1001 and 43 U.S.C. 1212 make it a crime for any person knowingly and willfully to make to any department or agency of the United States any false, fictitious or fraudulent statements or representations as to any matter within its jurisdiction.


**Notary Block**

SUBSCRIBED AND SWORN TO before me, this 20th day of December 2016

By: [Signature]  
(Signature of Affiant)

Title: Branch Operations Supervisor

My Commission Expires: July 28, 2017



**INSTRUCTIONS**

1. This is an optional form that may be used to satisfy the requirements for the Bureau of Land Management (BLM) under the provisions of 43 U.S.C. §1744 and 30 U.S.C. §28-28d and the regulations thereunder (43 CFR part 3835). Since local and State laws may vary, you should contact your local and State agencies where the claims are located to ensure all applicable laws and requirements are satisfied.
2. The claimant(s) must fill in the date in paragraph 1 for the applicable assessment year and the county and state where the claims are located.
3. All claim names, BLM serial numbers, legal descriptions, and original county recording information must be listed for the claims pertaining to this assessment notice.
4. The claimant(s) must complete paragraph 2 listing all labor or improvements which was performed on or did benefit the subject mining claims. The value and date of the labor or improvements must also be listed. The total amount of labor or improvements can be listed, but the total expenditure must equal at least \$100 for each claim.
5. The names and current mailing addresses of the person(s) performing the labor shall be listed in paragraph 3.
6. The name and current mailing address of each owner (claimant) of the claims shall be listed in paragraph 4. The mailing address shall be the owner's address and not the address of an agent or anyone representing the claimant. Be sure to note if there has been a change of address.
7. Paragraph 5 shall be completed to show the date it was verified that all monuments required by law were properly erected, all notices were posted, and that corners were appropriately designated for all claims listed.
8. An exact legible reproduction or duplicate (other than microfilm or other electronic media) of this affidavit or another type of affidavit of assessment work that you file or will file in the county where each claim is located, must be filed with the BLM on or before December 30 of the calendar year in which the assessment year ends. For mill or tunnel sites, a separate notice of intent to hold must be filed with the BLM on or before December 30. Requirements for filing a notice of intent to hold can be found at 43 CFR 3835.33.
9. A processing fee of \$10 for each claim listed must be remitted to the BLM along with this or any other affidavit of assessment work.

RECEIVED  
DEC 28 P 2 54  
BLM  
SIX, ARIZONA

## NOTICES

**THE PRIVACY ACT** and 43 CFR 2.48(d) require that you be furnished with the following information in connection with the information requested by this form.

**AUTHORITY:** 30 U.S.C. §28-28d and 43 CFR part 3835 permit collection of the information requested by this form.

**PRINCIPAL PURPOSE:** The BLM will use the information you provide to document compliance with 43 U.S.C. 1744 and that assessment work has been completed in accordance with 30 U.S.C. § 28-28d and 43 CFR part 3835 in lieu of paying the maintenance fee for the mining claims listed on this form.

**ROUTINE USES:** The BLM will only disclose this information in accordance with the provisions at 43 CFR 2.56(b) and (c).

**EFFECT OF NOT PROVIDING INFORMATION:** Disclosure of the requested information is required by 30 U.S.C. § 28-28d and 43 CFR part 3835 for claimants qualified to perform assessment work in lieu of paying the maintenance fee. Failure to submit all the requested information or to complete this form will delay the BLM's processing of the form and may preclude the BLM's acceptance of the assessment work information, which may result in forfeiture of the mining claim(s) by the claimant.

**THE PAPERWORK REDUCTION ACT** requires us to inform you that:

Use of this form is optional. You must perform assessment if a waiver to pay the maintenance fee has been requested. This form is provided to help you attest that annual assessment work has been completed in lieu of paying the maintenance fee for your claim(s). Submission of the requested information is necessary to obtain or retain a benefit.

You do not have to respond to this or any other Federal agency-sponsored information collection unless it displays a valid OMB control number.


**BURDEN HOURS STATEMENT:** The estimated public reporting burden for this form is 30 minutes per response, including the time for reviewing instructions, gathering and maintaining data, and completing and reviewing the form. You may submit comments regarding the burden estimate or any other aspect of this form to: U.S. Department of the Interior, Bureau of Land Management (1004-0114), Bureau Information Collection Clearance Officer (WO-630), 1849 C Street, N.W., Room 2134LM, Washington, D.C. 20240.

RECEIVED  
BLM AZ STATE OFFICE  
2016 DEC 28 P 2:54  
PHOENIX, ARIZONA

Brian A. Neitzke  
1172 Parkway Dr.  
Twin Falls, ID. 83301-3254

BOISE ID 83301

20 DEC 2016 PM 1



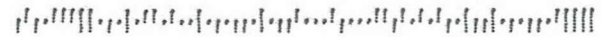
Bureau of Land Management  
Arizona State Office  
1 North Central Ave. Suite 800  
Phoenix, AZ. 85004-2203

PHOENIX, ARIZONA

2016 DEC 28 P 2:53

RECEIVED  
BLM AZ STATE OFFICE

8500434427





**United States Department of the Interior**  
**Bureau of Land Management**  
 DIV OF LANDS, MINRLS & ENERGY  
 ONE N CENTRAL AVE  
 PHOENIX, AZ 85004 -4427  
 Phone: 602-417-9200

Receipt

No: 3731502

<b>Transaction #:</b> 3836853	
<b>Date of Transaction:</b> 12/29/2016	
CUSTOMER:	
BRIAN A NEITZKE 1172 PARKWAY DR TWIN FALLS, ID 83301-3254 US	

LINE #	QTY	DESCRIPTION	REMARKS	UNIT PRICE	TOTAL
1	1.00	LOCATABLE MINERALS / MINING CLAIMS- NOT NEW-UNADJUD, ONE AUTH NO. ONLY / MINING CLAIM MONEY RECEIVED CASES: AMC387049/\$20.00	POL (2) 2016	- n/a -	20.00
<b>TOTAL:</b>					<b>\$20.00</b>

PAYMENT INFORMATION			
1	AMOUNT:	20.00	POSTMARKED: 12/21/2016
	TYPE:	CHECK	RECEIVED: 12/28/2016
	CHECK NO:	760	
	NAME:	NEITZKE, BRIAN A 1172 PARKWAY DR TWIN FALLS ID 83301-3254 US	

REMARKS

This receipt was generated by the automated BLM Collections and Billing System and is a paper representation of a portion of the official electronic record contained therein.

**ENTERED**  
 DEC 30 2016  
 BY: 

UNITED STATES  
DEPARTMENT OF THE INTERIOR  
BUREAU OF LAND MANAGEMENT **451**

**MAINTENANCE FEE WAIVER CERTIFICATION**

FORM APPROVED  
OMB NO. 1004-0114  
Expires: October 31, 2016

SEE INSTRUCTIONS ON PAGE 2

**387047 388718**

- This small miner waiver is filed for the assessment year beginning on September 1, 2016 and ending on September 1, 2017.
- The undersigned and all related parties owned ten or fewer mining claims, mill, or tunnel sites located and maintained on Federal lands in the United States of America on September 1, 2016.
- The undersigned have performed the assessment work required by law for each mining claim listed prior to filing this waiver and understand that by filing this form, the undersigned must file an affidavit of assessment work with the Bureau of Land Management (BLM) by the December 30th following the filing of this waiver.
- The undersigned understand that if the assessment work obligation has not yet come due under 30 U.S.C. 28 (for those claims in their first assessment year only), a notice of intent to hold reciting this condition must be recorded by the December 30th following the filing of this waiver.
- The undersigned understand that mill and tunnel sites may also be listed on this waiver and be waived from payment of the maintenance fee, and that a notice of intent to hold for these sites is required to be filed with the BLM by the December 30th following the filing of this waiver.
- The undersigned understand and acknowledge that pursuant to 43 U.S.C. 1212 and 18 U.S.C. 1001, the filing or recording of a false, fictitious, or fraudulent document with the BLM may result in a fine of up to \$250,000, a prison term not to exceed five years, or both.
- The mining claims, mill or tunnel sites for which this waiver from payment of the maintenance fees is requested are:

CLAIM OR SITE NAME	BLM RECORDATION SERIAL NUMBER
1. <u>Gem Flow #7</u>	<u>AMC 387049</u> ✓
2. <u>Henry Trend #2</u>	<u>AMC 388719</u>
3.	
4.	
5.	
6.	
7.	
8.	
9.	
10.	

RECEIVED  
BLM AZ STATE OFFICE  
2016 AUG 29 A 8:25  
PHOENIX, ARIZONA

The owner(s) (claimants) of the above mining claims and sites are:

Brian A. Neitzke  
(Owner's Name - Please Print)  
1172 Parkway Dr.  
(Owner's Mailing Address)

Brian A. Neitzke  
(Owner's Signature)  
Twin Falls ID 83301  
(City) (State) (Zip Code)

Steven R. Martin  
(Owner's Name - Please Print)  
139 Mallard Creek Ln.  
(Owner's Mailing Address)

[Signature]  
(Owner's Signature)  
Fayetteville GA 30214  
(City) (State) (Zip Code)

(Owner's Name - Please Print)

(Owner's Signature)

(Owner's Mailing Address)

(City) (State) (Zip Code)

(Owner's Name - Please Print)

(Owner's Signature)

(Owner's Mailing Address)

(City) (State) (Zip Code)

**INTEREST**  
483  
**SEP 08 2016**  
BY: [Signature]

[Handwritten initials]



(Owner's Name - Please Print)	(Owner's Signature)
(Owner's Mailing Address)	(City) (State) (Zip Code)
<div style="border: 1px dashed black; width: 100%; height: 10px;"></div>	
(Owner's Name - Please Print)	(Owner's Signature)
(Owner's Mailing Address)	(City) (State) (Zip Code)
<div style="border: 1px dashed black; width: 100%; height: 10px;"></div>	
(Owner's Name - Please Print)	(Owner's Signature)
(Owner's Mailing Address)	(City) (State) (Zip Code)
<div style="border: 1px dashed black; width: 100%; height: 10px;"></div>	
(Owner's Name - Please Print)	(Owner's Signature)
(Owner's Mailing Address)	(City) (State) (Zip Code)

RECEIVED  
BLM AZ STATE OFFICE

2016 AUG 29 A 8:25

PHOENIX, ARIZONA

18 U.S.C. 1001 and 43 U.S.C. 1212 make it a crime for any person knowingly and willfully to make to any department or agency of the United States any false, fictitious or fraudulent statements or representations as to any matter within its jurisdiction.

**INSTRUCTIONS**


1. This certification is made under the provisions of 43 U.S.C. § 1744 and 30 U.S.C. §28-28k and the regulations thereunder (43 CFR Part 3830).
2. The claimant(s) must fill in the dates in paragraph 1 for the beginning and ending of the assessment year for which this waiver is sought.
3. The claimant(s) must fill in the date in paragraph 2 for the beginning of the assessment year for which this waiver is sought.
4. All claim and site names and BLM serial numbers must be listed for the mining claims, mill sites, and tunnel sites for which the waiver is sought.
5. All owners of the mining claims, mill sites, and tunnel sites and their addresses must be given.
6. This waiver form must be signed by all the claimants or their designated agent, in original form. If an agent is designated, a notarized designation of agent, signed by all of the claimants with proper address given, must be submitted with this waiver.
7. This form must be filed no later than September 1st for the upcoming assessment year in the BLM State Office where the mining claims or sites are recorded, or the waiver cannot be granted by the BLM. (Example: To obtain a waiver for the assessment year 2012, which begins on September 1, 2011, you must qualify for and file for a waiver no later than September 1, 2011, in the proper BLM State Office.)
8. For all mining claims which require assessment work, you must record an affidavit of labor on or before the December 30th immediately following the filing of this waiver. For all other mining claims or sites waived, you must record a notice of intent to hold on or before the December 30th immediately following the filing of this waiver.
9. Mill and tunnel sites may also be listed on this waiver and be waived from payment of the maintenance fee. A notice of intent to hold for these sites is required to be filed by the December 30th following the filing of this waiver.

FOR OFFICIAL USE ONLY

Brian A. Neitzke  
1172 Parkway Dr.  
Twin Falls, ID. 83301

ATLANTA METRO 300

24 AUG 2016 PM 4 L



RECEIVED  
BLM AZ STATE OFFICE

2016 AUG 29 A 8:25

PHOENIX, ARIZONA


Bureau of Land Management  
Arizona State Office  
1 North Central Avenue, Suite 800  
Phoenix, Arizona 85004

85004-442700



Brian A. Neitzke  
1172 Parkway Dr.  
Twin Falls, ID. 83301

ATLANTA METRO 300  
24 AUG 2006 PM 4 L



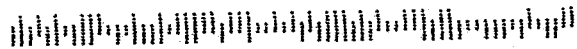
RECEIVED  
BLM AZ STATE OFFICE

2006 AUG 29 A 8 25

PHOENIX, ARIZONA

Bureau of Land Management  
Arizona State Office  
1 North Central Avenue, Suite 800  
Phoenix, Arizona 85004

85004-442700





UNITED STATES  
DEPARTMENT OF THE INTERIOR  
BUREAU OF LAND MANAGEMENT

387047

**CREDIT CARD PAYMENT**  
**For Mining Claim Maintenance Fee**

THIS IS A CHANGE OF ADDRESS

TELEPHONE SUBMISSION - ACCURACY OF THE BELOW INFORMATION IS THE RESPONSIBILITY OF THE CLAIMANT/OWNER

NAME CARROLL A. FOSTE  
ADDRESS 3294 E UPPER RIVER ROAD  
CITY SOMERVELLE STATE AL ZIP 35670  
PHONE # 256 - 353 7504

SEND RECEIPT TO  Above address  
 Other (Include Name and Mailing Address):

\_\_\_\_\_  
\_\_\_\_\_  
\_\_\_\_\_

AMC NUMBER

387047

CLAIM/SITE NAME

GEM FLOW #5

1 # of Claim/Site  
x 155.00 Each  
\$ 310<sup>00</sup> Total Charged PER (INITIALS)

RECEIPT # 3624127

DATE STAMP

ENTERED  
AUG 10 2016  
BY: R Am

RECEIVED  
BLM AZ STATE OFFICE  
2016 AUG -9 A 9:01  
PHOENIX, ARIZONA

\*\*\*\*\* FOR OFFICIAL USE ONLY \*\*\*\*\*

DATE \_\_\_\_\_ INITIALS \_\_\_\_\_ VERIFIED \_\_\_\_\_

40  
KRE

  
**DEPARTMENT OF THE INTERIOR**  
**BUREAU OF LAND MANAGEMENT**  
**MINING CLAIMS**  
**(MASS) Serial Register Page**

Run Date/Time: 08/09/16 10:05 AM

Page 1 c

01 10-21-1976;090STAT0090;43USC1744

Total Acres  
40.000

Serial Number  
AMC387047

Case Type 384201: PLACER CLAIM

Claim Name: GEM FLOW #5

Lead File Number  
AMC387047

Case Disposition: ACTIVE

Required Maintenance Fee: \$310.00

Name & Address

Int Rel

FOOTE CARROLL A JR  
105 DOGWOOD DR VICKSBURG, MS 39180-5709

CLAIMANT

FOOTE CHRISTOPHER C  
3294 E UPPER RIVER RD SOMERVILLE, AL 35670-3017

CLAIMANT

County / State

District

MARICOPA County, AZ

PHOENIX DO

Mer Twp Rng Sec

Subdivision

14 0070N 0040W 021

SE

Act Date	Code	Action Text	Action Remarks	Receipt Number
09/02/2007	403	LOCATION DATE		
11/16/2007	395	RECORDATION NOTICE RECD	1	1603032
08/17/2015	782	MAINTENANCE FEE PAYMENT	2016;\$310	3368776
08/07/2014	782	MAINTENANCE FEE PAYMENT	2015;\$310	3095205
08/27/2013	682	MAINTENANCE FEE/\$140	2014;\$280	2865940
08/28/2012	682	MAINTENANCE FEE/\$140	2013;\$280	2643276
08/08/2011	682	MAINTENANCE FEE/\$140	2012	2400555
08/25/2010	682	MAINTENANCE FEE/\$140	2011	2200027
08/31/2009	682	MAINTENANCE FEE/\$140	2010	2001146
07/31/2008	582	MAINTENANCE FEE/\$125	2009	1751813
11/16/2007	484	LOCATION YEAR / MAINTENAN	2008	1603032
04/08/2008	669	LAND STATUS CHECKED		
01/28/2008	396	TRF OF INTEREST FILED	BIGELOW SHEILA	1644211
01/28/2008	396	TRF OF INTEREST FILED	BIGELOW TED	1644211
11/16/2007	501	ACCT ADV IN LEAD FILE	AMC387047;	

Line Nr      Remarks

**United States Department of the Interior**  
**Bureau of Land Management**  
 DIV OF LANDS, MINRLS & ENERGY  
 ONE N CENTRAL AVE  
 PHOENIX, AZ 85004 -4427  
 Phone: 602-417-9200

Receipt

No: 3624127

<b>Transaction #:</b> 3727866	
<b>Date of Transaction:</b> 08/09/2016	
CUSTOMER:	
CHRISTOPHER FOOTE 3294 E UPPER RIVER RD SOMERVILLE,AL 35670-3017 US	

LINE #	QTY	DESCRIPTION	REMARKS	UNIT PRICE	TOTAL
1	1.00	LOCATABLE MINERALS / MINING CLAIMS- NOT NEW-UNADJUD,ONE AUTH NO. ONLY / MINING CLAIM MONEY RECEIVED CASES: AMC387047/\$310.00	2017 MAINT/1/40 ACRE	- n/a -	310.00
<b>TOTAL:</b>					<b>\$310.00</b>

PAYMENT INFORMATION			
NOTE: Items will appear on credit card statement as "Bureau of Land Mgmt CO".			
1	AMOUNT:	310.00	POSTMARKED: N/A
	TYPE:	CREDIT CARD	RECEIVED: 08/09/2016
	NAME:	FOOTE, CARROLL A 3294 E UPPER RIVER RD SOMERVILLE AL 35670-3017 US	
	CARD NO:	XXXXXXXXXXXX6006	AUTH CODE: 166610
	NAME ON CARD:	CARROLL A FOOTE	
	EXPIRES:	08/2020	
	SIGNATURE:		

REMARKS

This receipt was generated by the automated BLM Collections and Billing System and is a paper representation of a portion of the official electronic record contained therein.

**AFFIDAVIT OF ANNUAL ASSESSMENT WORK**

387047

388718

WHEN RECORDED, MAIL DOCUMENT TO:

NAME: Brian A. Neitzke

ADDRESS: 1172 Parkway Dr.

CITY, STATE, ZIP: Twin Falls ID. 83301

FOR COUNTY RECORDER'S USE

No. of Claims 2

x \$10/claim

Total due BLM \$ 20.00


TO ALL WHOM IT MAY CONCERN:

1. The undersigned certifies that at least \$100 per claim was expended for development, labor and improvements, or equivalent value added, as the annual assessment work for the assessment year ending September 1, 2016 for the following contiguous unpatented mining claim(s), located in the County of Maricopa, in the State of Arizona.

BLM Serial No.	Name of Claim	Tp Rg Sec Mer				County Recordation Book and Page No.	Date
		Example: 13N 5E 14 MDM					
387047	Gem Flow #7	7N	4W	21	GSRM		09-02-07
388718	Henry Trend #2	7N	4W	9	GSRM		10-10-07

# 3459661

(Continued on page 2)



RECEIVED  
BLM AZ OFFICE  
2015 DEC 23 P 2:5  
PHOENIX, ARIZONA



2. Type of labor and improvements (specify what was done and give the total value for that labor and improvement to show at least \$100 for each claim). If a geological, geochemical, or geophysical survey was performed, as per 30 U.S.C. 28-1, reference the title of the report of survey, give cost and date of the survey and report, and indicate it was filed with the County Recorder:

Description of Work Performed	Value of Work Performed	Date Work Was Performed
Sinage & Post replacement	\$150	10-16 to 18 <sup>th</sup> 2015
Ore Sampling & assaying	\$100	10-16 to 18 <sup>th</sup> 2015
Trash Removal	\$100	10-16 to 18 <sup>th</sup> 2015

3. Name and mailing address of each person who performed the labor and improvements:

<p>Name (please print)  <u>Brian A. Neitzke</u>          _____          _____          _____</p>	<p>Current Mailing Address (please print)  <u>1172 Parkway Dr. Twin Falls ID.</u>  <u>83301-3254</u>          _____          _____          _____</p>
--	---

4. Name and mailing address of each person who holds and claims the subject mining claim(s) for the valuable minerals contained therein. Be sure to indicate if there is a change of address:

<p>Name (please print)  <u>Brian A. Neitzke</u>          _____          _____          _____</p>	<p>Current Mailing Address (please print)  <u>1172 Parkway Dr. Twin Falls, ID.</u>  <u>83301-3254</u>          _____          _____          _____</p>
<p><u>Steven R. Martin</u>          _____          _____          _____</p>	<p><u>139 Mallard Creek Ln.</u>  <u>Fayetteville, GA. 30214-3200</u>          _____          _____          _____</p>

5. The undersigned testifies that on the date of December 18<sup>th</sup>, 2015, all monuments required by law were erected upon the subject claim(s), and all notices required by law were posted on the subject claim(s) or copies thereof were in place, and at said date, each corner monument bore or contained

RECEIVED  
 BLM  
 STATE OFFICE  
 2015 DEC 23 P 2:5  
 PHOENIX, ARIZONA  
 (Form 830-4, page 2)

markings sufficient to appropriately designate the corner of the claim to which it pertains and the name of the claim(s).

I hereby certify under penalty of perjury under the laws of the State of Arizona that the foregoing statements are true and correct:

Brian L. Neitzke

(Signature of person responsible for above statement)

Date: 12-18-2015

Title 18 U.S.C. 1001 and 43 U.S.C. 1212 make it a crime for any person knowingly and willfully to make to any department or agency of the United States any false, fictitious or fraudulent statements or representations as to any matter within its jurisdiction.

**Notary Block**

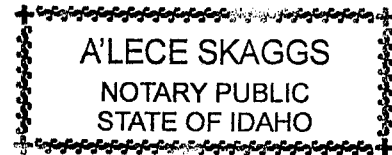
SUBSCRIBED AND SWORN TO before me, this 18th day of December 20 15

By: [Signature]

(Signature of Affiant)

Title: Customer Service Rep.

My Commission Expires: July 28, 2017



**INSTRUCTIONS**

1. This is an optional form that may be used to satisfy the requirements for the Bureau of Land Management (BLM) under the provisions of 43 U.S.C. §1744 and 30 U.S.C. §28-28d and the regulations thereunder (43 CFR part 3835). Since local and State laws may vary, you should contact your local and State agencies where the claims are located to ensure all applicable laws and requirements are satisfied.
2. The claimant(s) must fill in the date in paragraph 1 for the applicable assessment year and the county and state where the claims are located.
3. All claim names, BLM serial numbers, legal descriptions, and original county recording information must be listed for the claims pertaining to this assessment notice.
4. The claimant(s) must complete paragraph 2 listing all labor or improvements which was performed on or did benefit the subject mining claims. The value and date of the labor or improvements must also be listed. The total amount of labor or improvements can be listed, but the total expenditure must equal at least \$100 for each claim.
5. The names and current mailing addresses of the person(s) performing the labor shall be listed in paragraph 3.
6. The name and current mailing address of each owner (claimant) of the claims shall be listed in paragraph 4. The mailing address shall be the owner's address and not the address of an agent or anyone representing the claimant. Be sure to note if there has been a change of address.
7. Paragraph 5 shall be completed to show the date it was verified that all monuments required by law were properly erected, all notices were posted, and that corners were appropriately designated for all claims listed.
8. An exact legible reproduction or duplicate (other than microfilm or other electronic media) of this affidavit or another type of affidavit of assessment work that you file or will file in the county where each claim is located, must be filed with the BLM on or before December 30 of the calendar year in which the assessment year ends. For mill or tunnel sites, a separate notice of intent to hold must be filed with the BLM on or before December 30. Requirements for filing a notice of intent to hold can be found at 43 CFR 3835.33.
9. A processing fee of \$10 for each claim listed must be remitted to the BLM along with this or another affidavit of assessment work.

RECEIVED  
BLM AZ STATE OFFICE  
PHOENIX, ARIZONA  
A15 DEC 23 P 2:52  
(Form 3830-4, page 3)

## NOTICES

**THE PRIVACY ACT** and 43 CFR 2.48(d) require that you be furnished with the following information in connection with the information requested by this form.

**AUTHORITY:** 30 U.S.C. §28-28d and 43 CFR part 3835 permit collection of the information requested by this form.

**PRINCIPAL PURPOSE:** The BLM will use the information you provide to document compliance with 43 U.S.C. 1744 and that assessment work has been completed in accordance with 30 U.S.C. § 28-28d and 43 CFR part 3835 in lieu of paying the maintenance fee for the mining claims listed on this form.

**ROUTINE USES:** The BLM will only disclose this information in accordance with the provisions at 43 CFR 2.56(b) and (c).

**EFFECT OF NOT PROVIDING INFORMATION:** Disclosure of the requested information is required by 30 U.S.C. § 28-28d and 43 CFR part 3835 for claimants qualified to perform assessment work in lieu of paying the maintenance fee. Failure to submit all the requested information or to complete this form will delay the BLM's processing of the form and may preclude the BLM's acceptance of the assessment work information, which may result in forfeiture of the mining claim(s) by the claimant.

**THE PAPERWORK REDUCTION ACT** requires us to inform you that:

Use of this form is optional. You must perform assessment if a waiver to pay the maintenance fee has been requested. This form is provided to help you attest that annual assessment work has been completed in lieu of paying the maintenance fee for your claim(s). Submission of the requested information is necessary to obtain or retain a benefit.

You do not have to respond to this or any other Federal agency-sponsored information collection unless it displays a valid OMB control number.

**BURDEN HOURS STATEMENT:** The estimated public reporting burden for this form is 30 minutes per response, including the time for reviewing instructions, gathering and maintaining data, and completing and reviewing the form. You may submit comments regarding the burden estimate or any other aspect of this form to: U.S. Department of the Interior, Bureau of Land Management (1004-0114), Bureau Information Collection Clearance Officer (WO-630), 1849 C Street, N.W., Room 2134LM, Washington, D.C. 20240.

RECEIVED  
BLM AZ STATE OFFICE  
2015 DEC 23 P 2:52  
PHOENIX, ARIZONA

Brian A. Neitzke  
1172 Parkway Dr.  
Twin Falls, ID. 83301-3254

BOISE ID 837

18 DEC 2015 PM 3:7



RECEIVED  
BLM AZ STATE OFFICE  
2015 DEC 23 P 2:38  
PHOENIX, ARIZONA

Bureau of Land Management  
Arizona State Office  
1 North Central Avenue, Suite 800  
Phoenix, Arizona 85004

8500484427



Brian A. Neitzke  
1172 Parkway Dr.  
Twin Falls, ID. 83301-3254

NOISE ID: 837

16 DEC 2015 PM 3:17




RECEIVED  
BLM AZ STATE OFFICE

2015 DEC 23 P 2:38

PHOENIX, ARIZONA

Bureau of Land Management  
Arizona State Office  
1 North Central Avenue, Suite 800  
Phoenix, Arizona 85004

8500484427





**United States Department of the Interior**  
**Bureau of Land Management**  
 LANDS/RECREATION & PLANNING  
 ONE N CENTRAL AVE  
 PHOENIX, AZ 85004 -2203  
 Phone: 602-417-9200

Receipt

No: 3459661

<b>Transaction #:</b> 3559419	
<b>Date of Transaction:</b> 12/24/2015	
<b>CUSTOMER:</b>	
BRIAN A NEITZKE 1172 PARKWAY DR TWIN FALLS, ID 83301-3254 US	

LINE #	QTY	DESCRIPTION	REMARKS	UNIT PRICE	TOTAL
1	1.00	LOCATABLE MINERALS / MINING CLAIMS- NOT NEW-UNADJUD, ONE AUTH NO. ONLY / MINING CLAIM MONEY RECEIVED CASES: AMC387049/\$20.00	POL 2015/2	- n/a -	20.00
<b>TOTAL:</b>					<b>\$20.00</b>

PAYMENT INFORMATION			
1	AMOUNT:	20.00	POSTMARKED: 12/18/2015
	TYPE:	CHECK	RECEIVED: 12/23/2015
	CHECK NO:	675	
	NAME:	NEITZKE, BRIAN 1172 PARKWAY DR TWIN FALLS ID 83301-3254 US	

REMARKS

This receipt was generated by the automated BLM Collections and Billing System and is a paper representation of a portion of the official electronic record contained therein.

UNITED STATES  
DEPARTMENT OF THE INTERIOR  
BUREAU OF LAND MANAGEMENT

387047

**CREDIT CARD PAYMENT**  
**For Mining Claim Maintenance Fee**

THIS IS A CHANGE OF ADDRESS

TELEPHONE SUBMISSION - ACCURACY OF THE BELOW INFORMATION IS THE RESPONSIBILITY OF THE CLAIMANT/OWNER

NAME Christopher FOOTE  
ADDRESS 3294 E Upper RIVER RD  
CITY Somerville STATE AL ZIP 35670  
PHONE # 256 - 606-1025

SEND RECEIPT TO  Above address  
 Other (Include Name and Mailing Address):

AMC NUMBER 387047 CLAIM/SITE NAME GEM FLOW 5

1 Assoc Placer  
# of Claim/Site  
2 x 155.00 40 ac.  
\$ 310 Total Charged ERG (INITIALS)

RECEIPT # 3368776

DATE STAMP

RECEIVED  
BLM AZ STATE OFFICE  
2015 AUG 17 A 11:00  
PHOENIX, ARIZONA

\*\*\*\*\* FOR OFFICIAL USE ONLY \*\*\*\*\*  
DATE AUG 20 2015 INITIALS RE VERIFIED \_\_\_\_\_

**United States Department of the Interior**  
**Bureau of Land Management**  
 LANDS/RECREATION & PLANNING  
 ONE N CENTRAL AVE  
 PHOENIX, AZ 85004 -2203  
 Phone: 602-417-9200

Receipt

No: 3368776

<b>Transaction #:</b> 3466874	
<b>Date of Transaction:</b> 08/17/2015	
<b>CUSTOMER:</b>	
CHRISTOPHER FOOTE 3294 E UPPER RIVER RD SOMERVILLE,AL 35670-3017 US	

LINE #	QTY	DESCRIPTION	REMARKS	UNIT PRICE	TOTAL
1	1.00	LOCATABLE MINERALS / MINING CLAIMS- NOT NEW-UNADJUD,ONE AUTH NO. ONLY / MINING CLAIM MONEY RECEIVED <b>CASES: AMC387047/\$310.00</b>	2016 MAINT (1)	- n/a -	310.00
<b>TOTAL:</b>					<b>\$310.00</b>

PAYMENT INFORMATION			
NOTE: Items will appear on credit card statement as "Bureau of Land Mgmt CO".			
1	AMOUNT:	310.00	POSTMARKED: N/A
	TYPE:	CREDIT CARD	RECEIVED: 08/17/2015
	NAME:	FOOTE, CHRISTOPHER 3294 E UPPER RIVER RD SOMERVILLE AL 35670-3017 US	
	CARD NO:	XXXXXXXXXXXX0880	AUTH CODE: 01771B
	NAME ON CARD:	CHRISTOPHER FOOTE	
	EXPIRES:	04/2018	
	SIGNATURE:		

REMARKS

This receipt was generated by the automated BLM Collections and Billing System and is a paper representation of a portion of the official electronic record contained therein.

UNITED STATES  
DEPARTMENT OF THE INTERIOR  
BUREAU OF LAND MANAGEMENT

498

387047  
388718  
FORM APPROVED  
OMB NO. 1004-0114  
Expires: October 31, 2016

MAINTENANCE FEE WAIVER CERTIFICATION

SEE INSTRUCTIONS ON PAGE 2

1. This small miner waiver is filed for the assessment year beginning on September 1, 2015 and ending on September 1, 2016.
2. The undersigned and all related parties owned ten or fewer mining claims, mill, or tunnel sites located and maintained on Federal lands in the United States of America on September 1, 2015.
3. The undersigned have performed the assessment work required by law for each mining claim listed prior to filing this waiver and understand that by filing this form, the undersigned must file an affidavit of assessment work with the Bureau of Land Management (BLM) by the December 30th following the filing of this waiver.
4. The undersigned understand that if the assessment work obligation has not yet come due under 30 U.S.C. 28 (for those claims in their first assessment year only), a notice of intent to hold reciting this condition must be recorded by the December 30th following the filing of this waiver.
5. The undersigned understand that mill and tunnel sites may also be listed on this waiver and be waived from payment of the maintenance fee, and that a notice of intent to hold for these sites is required to be filed with the BLM by the December 30th following the filing of this waiver.
6. The undersigned understand and acknowledge that pursuant to 43 U.S.C. 1212 and 18 U.S.C. 1001, the filing or recording of a false, fictitious, or fraudulent document with the BLM may result in a fine of up to \$250,000, a prison term not to exceed five years, or both.
7. The mining claims, mill or tunnel sites for which this waiver from payment of the maintenance fees is requested are:

CLAIM OR SITE NAME	BLM RECORDATION SERIAL NUMBER
1. Gem Flow #7	AMC 387049 ✓
2. Henry Trend #2	AMC 388719
3.	
4.	
5.	
6.	
7.	
8.	
9.	
10.	

RECEIVED  
BLM ARIZONA STATE OFFICE  
2015 AUG 28 P 4: 52  
PHOENIX, ARIZONA

The owner(s) (claimants) of the above mining claims and sites are:

Brian A. Neitzke  
(Owner's Name - Please Print)

1172 Parkway Dr.  
(Owner's Mailing Address)

Brian A. Neitzke  
(Owner's Signature)

Twin Falls ID 83301  
(City) (State) (Zip Code)

Steven R. Martin  
(Owner's Name - Please Print)

139 Mallard Creek Ln.  
(Owner's Mailing Address)

[Signature]  
(Owner's Signature)

Fayetteville GA 30214  
(City) (State) (Zip Code)

(Owner's Name - Please Print)

(Owner's Signature)

(Owner's Mailing Address)

(City) (State) (Zip Code)

(Owner's Name - Please Print)

(Owner's Signature)

(Owner's Mailing Address)

(City) (State) (Zip Code)

ENTERED  
SEP 10 2015  
BY: [Signature]

nmw  
9/10/2015



(Owner's Name - Please Print)	(Owner's Signature)		
(Owner's Mailing Address)	(City)	(State)	(Zip Code)
(Owner's Name - Please Print)	(Owner's Signature)		
(Owner's Mailing Address)	(City)	(State)	(Zip Code)
(Owner's Name - Please Print)	(Owner's Signature)		
(Owner's Mailing Address)	(City)	(State)	(Zip Code)
(Owner's Name - Please Print)	(Owner's Signature)		
(Owner's Mailing Address)	(City)	(State)	(Zip Code)

18 U.S.C. 1001 and 43 U.S.C. 1212 make it a crime for any person knowingly and willfully to make to any department or agency of the United States any false, fictitious or fraudulent statements or representations as to any matter within its jurisdiction.

**INSTRUCTIONS**

1. This certification is made under the provisions of 43 U.S.C. § 1744 and 30 U.S.C. §28-28k and the regulations thereunder (43 CFR Part 3830).
2. The claimant(s) must fill in the dates in paragraph 1 for the beginning and ending of the assessment year for which this waiver is sought.
3. The claimant(s) must fill in the date in paragraph 2 for the beginning of the assessment year for which this waiver is sought.
4. All claim and site names and BLM serial numbers must be listed for the mining claims, mill sites, and tunnel sites for which the waiver is sought.
5. All owners of the mining claims, mill sites, and tunnel sites and their addresses must be given.
6. This waiver form must be signed by all the claimants or their designated agent, in original form. If an agent is designated, a notarized designation of agent, signed by all of the claimants with proper address given, must be submitted with this waiver.
7. This form must be filed no later than September 1st for the upcoming assessment year in the BLM State Office where the mining claims or sites are recorded, or the waiver cannot be granted by the BLM. (Example: To obtain a waiver for the assessment year 2012, which begins on September 1, 2011, you must qualify for and file for a waiver no later than September 1, 2011, in the proper BLM State Office.)
8. For all mining claims which require assessment work, you must record an affidavit of labor on or before the December 30th immediately following the filing of this waiver. For all other mining claims or sites waived, you must record a notice of intent to hold on or before the December 30th immediately following the filing of this waiver.
9. Mill and tunnel sites may also be listed on this waiver and be waived from payment of the maintenance fee. A notice of intent to hold for these sites is required to be filed by the December 30th following the filing of this waiver.

RECEIVED  
 BLM AZ STATE OFFICE  
 2015 AUG 28 P 4: 52  
 PHOENIX, ARIZONA

**FOR OFFICIAL USE ONLY**



Brian A. Neitzke  
1172 Parkway Dr.  
Twin Falls, ID. 83301

ATLANTA METRO 300

24 AUG 2015 PMS L



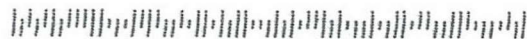
RECEIVED  
BLM AZ STATE OFFICE

2015 AUG 28 P 4: 52

PHOENIX, ARIZONA

Bureau of Land Management  
Arizona State Office  
1 North Central Avenue, Suite 800  
Phoenix, Arizona 85004

85004442700



387047  
388718

When Recorded Return Document to:

Brian A. Neitzke  
1172 Parkway Dr.  
Twin Falls, ID 83301-3254

Check here is this is a change of address.

Telephone: (208) 329-3716

E-mail address: banwho@yahoo.com


**AFFIDAVIT OF PERFORMANCE OF ANNUAL WORK**

1. State of Arizona, County of Maricopa SS:

2. I (Name) Brian A. Neitzke

3. Reside at (Address) 1172 Parkway Dr.

City Twin Falls County Twin Falls



State ID Zip 83301 being duly sworn, depose and say that I am a citizen of the United States, more than eighteen years of age, and that all of the facts set forth in this affidavit, subject to the provisions and penalties of 18 U.S.C. 1001 pertaining to the filing of false, fictitious, or fraudulent statements with the United States, are true and correct according to the best of my knowledge, information and belief.


4. Owner's name and address (If not shown in Items 1-3 above). Brian Neitzke, Steven R. Martin  
139 Mallard Creek Ln. Fayetteville, GA. 30214-3200

5. That I am personally acquainted with the mining claim(s). The work and improvements were made by and at the expense of the owner(s) of said claim(s). Said contiguous group of claims, listed on this document, are situated in the

(optional) Mining District; Maricopa County, Arizona.

Line No.	AMC NUMBER	CLAIM/SITE NAME	COUNTY RECORDER DATA (If available)	TWP	RNG	SEC
1	387049	Gem Flow #7		7N	4W	21
2	388719	Henry Trend #2		7N	4W	9
3						
4						
5						
6						

Form: MCF108  
Revised Jan. 2006  
Page 1 of 2



RECEIVED  
2014 DEC 15 P 3:17  
PHOENIX, ARIZONA

BLM  
Date  
Stamp

7						
8						
9						
10						

6. That between the dates starting at 12 o'clock noon on September 1, 20 14 and ending at 12 o'clock noon on September 1, 20 15 at least \$ 400.00 dollars worth of work and improvements were done and performed upon said claim(s) or upon one or more of a contiguous group of claims for the benefit of all, wholly or partly outside of a contiguous group of claims for the benefit of all, not including the location work.


7. That the following persons were employed to perform the work and improvements described herein: Brian A. Neitzke & Steven R. Martin

8. That the work and improvements performed were: Verifying and Replacement of corner markers, verifying location monuments, digging test holes for mineral sampling and having those samples assayed, metal detecting and digwashing

9. Dated: 12-10-14 Signature: Brian A. Neitzke

SUBSCRIBED AND SWORN TO before me, a Notary Public, this 10 day of December 20 14

By: Deanna Sweet  
 Notary Public Deanna Sweet  
 My Commission Expires March 12, 2016



Bureau of Land Management  
 Arizona State Office  
[www.az.blm.gov](http://www.az.blm.gov)

No. of Claims: 2 x \$10 = 20.00  
 Check No.: 6004 Init. A.etc  
 Receipt No.: 3191325  
 For BLM Use Only

Brian A. Neitzke  
1172 Parkway Dr.  
Twin Falls, ID 83301

BOISE ID 837

10 DEC 2014 PM 3 T



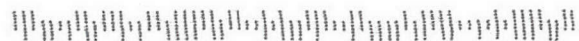
RECEIVED  
BLM AZ STATE OFFICE

2014 DEC 15 P 2:51

PHOENIX, ARIZONA

Bureau of Land Management  
Arizona State Office  
One North Central Ave. Suite 800  
Phoenix, AZ. 85004-4427

85004\$4427



Brian A. Neitzke  
1172 Parkway Dr.  
Twin Falls, ID. 83301

BOISE ID 837

10 DEC 2014 PM 3 T



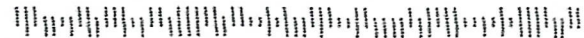
RECEIVED  
BLM AZ STATE OFFICE

2014 DEC 15 P 2:51

PHOENIX, ARIZONA


Bureau of Land Management  
Arizona State Office  
One North Central Ave. Suite 800  
Phoenix, AZ. 85004-4427

85004\$4427





**United States Department of the Interior**  
**Bureau of Land Management**  
 LANDS/RECREATION & PLANNING  
 ONE N CENTRAL AVE  
 PHOENIX, AZ 85004 -2203  
 Phone: 602-417-9200



Receipt

No:

3191325

<b>Transaction #:</b> 3284668	
<b>Date of Transaction:</b> 12/16/2014	
<b>CUSTOMER:</b>	
BRIAN A NEITZKE 1172 PARKWAY DR TWIN FALLS, ID 83301-3254 US	

LINE #	QTY	DESCRIPTION	REMARKS	UNIT PRICE	TOTAL
1	1.00	LOCATABLE MINERALS / MINING CLAIMS- NOT NEW-UNADJUD, ONE AUTH NO. ONLY / MINING CLAIM MONEY RECEIVED <b>CASES: AMC387049/\$20.00</b>	POL (2) 2014	- n/a -	20.00
<b>TOTAL:</b>					<b>\$20.00</b>

PAYMENT INFORMATION					
1	AMOUNT:	20.00	POSTMARKED:	N/A	
	TYPE:	CHECK	RECEIVED:	12/15/2014	
	CHECK NO:	604			
	NAME:	NEITZKE, BRIAN A 1172 PARKWAY DR TWIN FALLS ID 83301-3254 US			

REMARKS

This receipt was generated by the automated BLM Collections and Billing System and is a paper representation of a portion of the official electronic record contained therein.

UNITED STATES 453  
DEPARTMENT OF THE INTERIOR  
BUREAU OF LAND MANAGEMENT  
MAINTENANCE FEE WAIVER CERTIFICATION

388718  
FORM APPROVED  
OMB NO. 1004-0114  
Expires: October 31, 2016

SEE INSTRUCTIONS ON PAGE 2

387047

1. This small miner waiver is filed for the assessment year beginning on September 1, 2014 and ending on September 1, 2015.
2. The undersigned and all related parties owned ten or fewer mining claims, mill, or tunnel sites located and maintained on Federal lands in the United States of America on September 1, 2014.
3. The undersigned have performed the assessment work required by law for each mining claim listed prior to filing this waiver and understand that by filing this form, the undersigned must file an affidavit of assessment work with the Bureau of Land Management (BLM) by the December 30th following the filing of this waiver.
4. The undersigned understand that if the assessment work obligation has not yet come due under 30 U.S.C. 28 (for those claims in their first assessment year only), a notice of intent to hold reciting this condition must be recorded by the December 30th following the filing of this waiver.
5. The undersigned understand that mill and tunnel sites may also be listed on this waiver and be waived from payment of the maintenance fee, and that a notice of intent to hold for these sites is required to be filed with the BLM by the December 30th following the filing of this waiver.
6. The undersigned understand and acknowledge that pursuant to 43 U.S.C. 1212 and 18 U.S.C. 1001, the filing or recording of a false, fictitious, or fraudulent document with the BLM may result in a fine of up to \$250,000, a prison term not to exceed five years, or both.
7. The mining claims, mill or tunnel sites for which this waiver from payment of the maintenance fees is requested are:

CLAIM OR SITE NAME	BLM RECORDATION SERIAL NUMBER
1. Gem Flow #7	AMC 387049
2. Henry Trend #2	AMC 388719
3.	
4.	
5.	
6.	
7.	
8.	
9.	
10.	

RECEIVED  
BLM AT STATE OFFICE  
2014 AUG 25 P 2:14  
PHOENIX, ARIZONA

The owner(s) (claimants) of the above mining claims and sites are:

Brian A. Neitzke  
(Owner's Name - Please Print)  
1172 Parkway Dr.  
(Owner's Mailing Address)

Brian A. Neitzke  
(Owner's Signature)  
Twin Falls ID. 83301  
(City) (State) (Zip Code)

Steven R. Martin  
(Owner's Name - Please Print)  
139 Mallard Creek Lane  
(Owner's Mailing Address)

[Signature]  
(Owner's Signature)  
Fayetteville GA 30214  
(City) (State) (Zip Code)

\_\_\_\_\_  
(Owner's Name - Please Print)

\_\_\_\_\_  
(Owner's Mailing Address)

\_\_\_\_\_  
(Owner's Name - Please Print)

\_\_\_\_\_  
(Owner's Mailing Address)

\_\_\_\_\_  
(Owner's Signature)

\_\_\_\_\_  
(City) (State) (Zip Code)

\_\_\_\_\_  
(Owner's Signature)

\_\_\_\_\_  
(City) (State) (Zip Code)

INTERIOR  
BY: RE  
SEP 12 2014  
NW ✓  
K2 & 18-01



(Owner's Name - Please Print)	(Owner's Signature)
(Owner's Mailing Address)	(City) (State) (Zip Code)
(Owner's Name - Please Print)	(Owner's Signature)
(Owner's Mailing Address)	(City) (State) (Zip Code)
(Owner's Name - Please Print)	(Owner's Signature)
(Owner's Mailing Address)	(City) (State) (Zip Code)
(Owner's Name - Please Print)	(Owner's Signature)
(Owner's Mailing Address)	(City) (State) (Zip Code)

18 U.S.C. 1001 and 43 U.S.C. 1212 make it a crime for any person knowingly and willfully to make to any department or agency of the United States any false, fictitious or fraudulent statements or representations as to any matter within its jurisdiction.

**INSTRUCTIONS**

1. This certification is made under the provisions of 43 U.S.C. § 1744 and 30 U.S.C. §28-28k and the regulations thereunder (43 CFR Part 3830).
2. The claimant(s) must fill in the dates in paragraph 1 for the beginning and ending of the assessment year for which this waiver is sought.
3. The claimant(s) must fill in the date in paragraph 2 for the beginning of the assessment year for which this waiver is sought.
4. All claim and site names and BLM serial numbers must be listed for the mining claims, mill sites, and tunnel sites for which the waiver is sought.
5. All owners of the mining claims, mill sites, and tunnel sites and their addresses must be given.
6. This waiver form must be signed by all the claimants or their designated agent, in original form. If an agent is designated, a notarized designation of agent, signed by all of the claimants with proper address given, must be submitted with this waiver.
7. This form must be filed no later than September 1st for the upcoming assessment year in the BLM State Office where the mining claims or sites are recorded, or the waiver cannot be granted by the BLM. (Example: To obtain a waiver for the assessment year 2012, which begins on September 1, 2011, you must qualify for and file for a waiver no later than September 1, 2011, in the proper BLM State Office.)
8. For all mining claims which require assessment work, you must record an affidavit of labor on or before the December 30th immediately following the filing of this waiver. For all other mining claims or sites waived, you must record a notice of intent to hold on or before the December 30th immediately following the filing of this waiver.
9. Mill and tunnel sites may also be listed on this waiver and be waived from payment of the maintenance fee. A notice of intent to hold for these sites is required to be filed by the December 30th following the filing of this waiver.

FOR OFFICIAL USE ONLY

AMC387047

UNITED STATES  
DEPARTMENT OF THE INTERIOR  
BUREAU OF LAND MANAGEMENT

**CREDIT CARD PAYMENT**  
**For Mining Claim Maintenance Fee**

THIS IS A CHANGE OF ADDRESS

TELEPHONE SUBMISSION - ACCURACY OF THE BELOW INFORMATION IS THE RESPONSIBILITY OF THE CLAIMANT/OWNER

NAME CARROLL A. Foote  
ADDRESS 3294 E Upper river Rd  
CITY Somerville STATE AL ZIP 35670  
PHONE # 256 - 353 - 7504

SEND RECEIPT TO  Above address  
 Other (Include Name and Mailing Address):

\_\_\_\_\_  
\_\_\_\_\_  
\_\_\_\_\_

AMC NUMBER  
387047

CLAIM/SITE NAME  
GEM Flow #5

1 # of Claim/Site 40'  
x 155.00 Each  
\$ 310 Total Charged SC (INITIALS)

RECEIPT # 3095205

DATE STAMP


RECEIVED  
M AZ STATE OFFICE  
2014 AUG - 7 A 10: 06  
PHOENIX, ARIZONA

\*\*\*\*\* FOR OFFICIAL USE ONLY \*\*\*\*\*  
DATE \_\_\_\_\_ INITIALS \_\_\_\_\_ VERIFIED \_\_\_\_\_

ENTERED  
AUG 11 2014  
BY: RAM



**United States Department of the Interior**  
**Bureau of Land Management**  
 LANDS/RECREATION & PLANNING  
 ONE N CENTRAL AVE  
 PHOENIX, AZ 85004 -2203  
 Phone: 602-417-9200



Receipt

No: 3095205

<b>Transaction #:</b> 3186681	
<b>Date of Transaction:</b> 08/07/2014	
CUSTOMER:	
CHRISTOPHER FOOTE 3294 E UPPER RIVER RD SOMERVILLE,AL 35670-3017 US	

LINE #	QTY	DESCRIPTION	REMARKS	UNIT PRICE	TOTAL
1	1.00	LOCATABLE MINERALS / MINING CLAIMS- NOT NEW-UNADJUD,ONE AUTH NO. ONLY / MINING CLAIM MONEY RECEIVED <b>CASES: AMC387047/\$310.00</b>	MAINT (1) 2015	- n/a -	310.00
<b>TOTAL:</b>					<b>\$310.00</b>

PAYMENT INFORMATION			
NOTE: Items will appear on credit card statement as "Bureau of Land Mgmt CO".			
1	AMOUNT:	310.00	POSTMARKED: N/A
	TYPE:	CREDIT CARD	RECEIVED: 08/07/2014
	NAME:	FOOTE, CARROLL 3294 E UPPER RIVER RD SOMERVILLE AL 35670-3017 US	
	CARD NO:	XXXXXXXXXXXX6006	AUTH CODE: 144829
	NAME ON CARD:	CARROLL A FOTTE	
	EXPIRES:	03/2017	
	SIGNATURE:		

REMARKS

This receipt was generated by the automated BLM Collections and Billing System and is a paper representation of a portion of the official electronic record contained therein.



387047  
388718

When Recorded Return Document to:

Brian A. Neitzke  
1172 Parkway Dr.  
Twin Falls, ID. 83301-3254

Check here is this is a change of address.

Telephone: 208-329-3716

E-mail address: bannwho@yahoo.com


**AFFIDAVIT OF PERFORMANCE OF ANNUAL WORK**

1. State of Arizona, County of Maricopa ss:

2. I (Name) Brian A. Neitzke

3. Reside at (Address) 1172 Parkway Dr.

City Twin Falls County Twin Falls



State ID Zip 83301 being duly sworn, depose and say that I am a citizen of the United States, more than eighteen years of age, and that all of the facts set forth in this affidavit, subject to the provisions and penalties of 18 U.S.C. 1001 pertaining to the filing of false, fictitious, or fraudulent statements with the United States, are true and correct according to the best of my knowledge, information and belief.

4. Owner's name and address (If not shown in Items 1-3 above). Brian A. Neitzke, Steven R. Martin 139 Mallard Creek Ln. Fayetteville, GA 30214-3200

5. That I am personally acquainted with the mining claim(s). The work and improvements were made by and at the expense of the owner(s) of said claim(s). Said contiguous group of claims, listed on this document, are situated in the

(optional) Mining District; Maricopa County, Arizona.

Line No.	AMC NUMBER	CLAIM/SITE NAME	COUNTY RECORDER DATA (If available)	TWP	RNG	SEC
1	387047	Gem Flow #7		7N	4W	21
2	388719	Henry Trend #2		7N	4W	9
3						
4						
5						
6						

ENTERED  
DEC 12 2005  
BY: pm

BLM  
Date  
Stamp

VICTORIA WILSON  
 2013 DEC 11 9:10 AM  
 BUREAU OF LAND MANAGEMENT

7						
8						
9						
10						

6. That between the dates starting at 12 o'clock noon on September 1, 20 13 and ending at 12 o'clock noon on September 1, 20 14 at least \$ 300.00 dollars worth of work and improvements were done and performed upon said claim(s) or upon one or more of a contiguous group of claims for the benefit of all, wholly or partly outside of a contiguous group of claims for the benefit of all, not including the location work.

7. That the following persons were employed to perform the work and improvements described herein: Brian A. Neitzke & Steven R. Martin

8. That the work and improvements performed were: Verifying corner markers and location monuments, mineral sampling, assaying samples, removal of trash and deadfall from site, metal detecting.

9. Dated: 12-6-13 Signature: Brian A. Neitzke

SUBSCRIBED AND SWORN TO before me, a Notary Public, this 6th day of December 20 13

By: Courtly of Twin Falls state of Idaho

Notary Public Donna Allen

My Commission Expires 4-12-19

DONNA L. ALLEN  
 NOTARY PUBLIC  
 STATE OF IDAHO

Bureau of Land Management  
 Arizona State Office  
[www.az.blm.gov](http://www.az.blm.gov)

No. of Claims: 2 x \$10 = 20.00  
 Check No.: 530 Init. AA  
 Receipt No.: 2978325  
 For BLM Use Only

Brian A. Neitzke  
1172 Parkway Dr.  
Twin Falls, ID. 83301

RECEIVED  
BLM AZ STATE OFFICE

2012 DEC 10 PM 2:52

PHOENIX, ARIZONA

Bureau of Land Management  
Arizona State Office  
One North Central Avenue Suite 800  
Phoenix, Arizona 85004-4427

8500484427



B 1093 1207206834



FOREVER



Brian A. Neitzke  
172 Parkway Dr.  
Win Falls, ID. 83301

RECEIVED  
BLM ARIZONA OFFICE

2012 DEC 10 PM 3:52

PHOENIX, ARIZONA

Bureau of Land Management  
Arizona State Office  
One North Central Avenue Suite 800  
Phoenix, Arizona 85004-4427

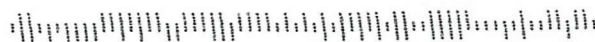


B 1093 1207205834



FOREVER

8500484427





**United States Department of the Interior**  
**Bureau of Land Management**  
 LANDS/RECREATION & PLANNING  
 ONE N CENTRAL AVE  
 PHOENIX, AZ 85004 -2203  
 Phone: 602-417-9200

Receipt

No: 2928325

<b>Transaction #:</b> 3015625	
<b>Date of Transaction:</b> 12/11/2013	
<b>CUSTOMER:</b>	
BRIAN A NEITZKE 1172 PARKWAY DR TWIN FALLS, ID 83301-3254 US	

LINE #	QTY	DESCRIPTION	REMARKS	UNIT PRICE	TOTAL
1	1.00	LOCATABLE MINERALS / MINING CLAIMS- NOT NEW-UNADJUD, ONE AUTH NO. ONLY / MINING CLAIM MONEY RECEIVED CASES: AMC387049/\$20.00	POL (2) 2013	- n/a -	20.00
<b>TOTAL:</b>					<b>\$20.00</b>

PAYMENT INFORMATION					
1	AMOUNT:	20.00	POSTMARKED:	12/09/2013	
	TYPE:	CHECK	RECEIVED:	12/10/2013	
	CHECK NO:	530			
	NAME:	NEITZKE, BRIAN A 1172 PARKWAY DR TWIN FALLS ID 83301-3254 US			

REMARKS

This receipt was generated by the automated BLM Collections and Billing System and is a paper representation of a portion of the official electronic record contained therein.

UNITED STATES  
DEPARTMENT OF THE INTERIOR  
BUREAU OF LAND MANAGEMENT

MAINTENANCE FEE WAIVER CERTIFICATION

507

AMC 387047  
388718

FORM APPROVED  
OMB NO. 1004-0114  
Expires: August 31, 2013

SEE INSTRUCTIONS ON PAGE 2

1. This small miner waiver is filed for the assessment year beginning on September 1, 2013 and ending on September 1, 2014.
2. The undersigned and all related parties owned ten or fewer mining claims, mill, or tunnel sites located and maintained on Federal lands in the United States of America on September 1, 2013.
3. The undersigned have performed the assessment work required by law for each mining claim listed prior to filing this waiver and understand that by filing this form, the undersigned must file an affidavit of assessment work with the Bureau of Land Management (BLM) by the December 30th following the filing of this waiver.
4. The undersigned understand that if the assessment work obligation has not yet come due under 30 U.S.C. 28 (for those claims in their first assessment year only), a notice of intent to hold reciting this condition must be recorded by the December 30th following the filing of this waiver.
5. The undersigned understand that mill and tunnel sites may also be listed on this waiver and be waived from payment of the maintenance fee, and that a notice of intent to hold for these sites is required to be filed with the BLM by the December 30th following the filing of this waiver.
6. The undersigned understand and acknowledge that pursuant to 43 U.S.C. 1212 and 18 U.S.C. 1001, the filing or recording of a false, fictitious, or fraudulent document with the BLM may result in a fine of up to \$250,000, a prison term not to exceed five years, or both.
7. The mining claims, mill or tunnel sites for which this waiver from payment of the maintenance fees is requested are:

CLAIM OR SITE NAME	BLM RECORDATION SERIAL NUMBER
1. Gem Flow #7	✓ AMC 387049
2. Henry Trend #2	AMC 388719
3.	
4.	
5.	
6.	
7.	
8.	
9.	
10.	

The owner(s) (claimants) of the above mining claims and sites are:

Brian A. Neitzke  
(Owner's Name - Please Print)  
1172 Parkway Dr.  
(Owner's Mailing Address)

Brian A. Neitzke  
(Owner's Signature)  
Twin Falls ID 83301  
(City) (State) (Zip Code)

Steven R. Martin  
(Owner's Name - Please Print)  
139 Mallard Creek Lane  
(Owner's Mailing Address)

[Signature]  
(Owner's Signature)  
Fayetteville GA 30214  
(City) (State) (Zip Code)

(Owner's Name - Please Print)  
(Owner's Mailing Address)

(Owner's Signature)  
(City) (State) (Zip Code)

(Owner's Name - Please Print)  
(Owner's Mailing Address)

(Owner's Signature)  
(City) (State) (Zip Code)

(Continued on page 2)

ENTERED  
SEP 18 2013  
BY: [Signature]

PHOENIX, ARIZONA  
2013 AUG 26 P 12:27  
RECEIVED  
BLM AZ STATE OFFICE  
2/ps

(Owner's Name - Please Print)

(Owner's Signature)

(Owner's Mailing Address)

(City)

(State)

(Zip Code)

(Owner's Name - Please Print)

(Owner's Signature)

(Owner's Mailing Address)

(City)

(State)

(Zip Code)

(Owner's Name - Please Print)

(Owner's Signature)

(Owner's Mailing Address)

(City)

(State)

(Zip Code)

(Owner's Name - Please Print)

(Owner's Signature)

(Owner's Mailing Address)

(City)

(State)

(Zip Code)

18 U.S.C. 1001 and 43 U.S.C. 1212 make it a crime for any person knowingly and willfully to make to any department or agency of the United States any false, fictitious or fraudulent statements or representations as to any matter within its jurisdiction.

INSTRUCTIONS

1. This certification is made under the provisions of 43 U.S.C. § 1744 and 30 U.S.C. §28-28k and the regulations thereunder (43 CFR Part 3830).
2. The claimant(s) must fill in the dates in paragraph 1 for the beginning and ending of the assessment year for which this waiver is sought.
3. The claimant(s) must fill in the date in paragraph 2 for the beginning of the assessment year for which this waiver is sought.
4. All claim and site names and BLM serial numbers must be listed for the mining claims, mill sites, and tunnel sites for which the waiver is sought.
5. All owners of the mining claims, mill sites, and tunnel sites and their addresses must be given.
6. This waiver form must be signed by all the claimants or their designated agent, in original form. If an agent is designated, a notarized designation of agent, signed by all of the claimants with proper address given, must be submitted with this waiver.
7. This form must be filed no later than September 1st for the upcoming assessment year in the BLM State Office where the mining claims or sites are recorded, or the waiver cannot be granted by the BLM. (Example: To obtain a waiver for the assessment year 2012, which begins on September 1, 2011, you must qualify for and file for a waiver no later than September 1, 2011, in the proper BLM State Office.)
8. For all mining claims which require assessment work, you must record an affidavit of labor on or before the December 30th immediately following the filing of this waiver. For all other mining claims or sites waived, you must record a notice of intent to hold on or before the December 30th immediately following the filing of this waiver.
9. Mill and tunnel sites may also be listed on this waiver and be waived from payment of the maintenance fee. A notice of intent to hold for these sites is required to be filed by the December 30th following the filing of this waiver.

PHOENIX, ARIZONA  
2013 APR 26 P 12:27  
BLM STATE OFFICE  
RECEIVED

FOR OFFICIAL USE ONLY  
PHOENIX, ARIZONA  
2013 APR 26 P 12:27  
BLM STATE OFFICE  
RECEIVED



## NOTICES

**The Privacy Act** and 43 CFR 2.48(d) require that you be furnished the following information in connection with the information requested by this form.

**AUTHORITY:** 30 U.S.C. 28f and 43 CFR part 3835 permit collection of the information requested by this form.

**PRINCIPAL PURPOSE:** The BLM will use the information you provide to verify that the owner(s) (claimants(s)) of a mining claim has/have complied with 30 U.S.C. 28f and 43 CFR part 3835 and is/are entitled to perform assessment work in lieu of paying the maintenance fee for the mining claims listed on this form.

**ROUTINE USES:** The BLM will only disclose this information in accordance with the provisions at 43 CFR 2.56(b) and (c).

**EFFECT OF NOT PROVIDING INFORMATION:** Disclosure of the requested information is required by 30 U.S.C. 28f and 43 CFR part 3835 for those claimants qualified to request the small miner waiver allowed. Failure to submit all the requested information or to complete this form will delay the BLM's processing of the form and may preclude the BLM's acceptance of the maintenance fee waiver request, which may result in forfeiture of the mining claim or site by the claimant.

**The Paperwork Reduction Act** requires us to inform you that:

The BLM collects this information to determine whether or not you are qualified for waiver of maintenance fees.

Submission of the requested information is necessary to obtain or retain a benefit.

You do not have to respond to this or any other Federal agency-sponsored information collection unless it displays a currently valid OMB control number.

**BURDEN HOURS STATEMENT:** Public reporting burden for this form is estimated to average 20 minutes per response, including the time for reviewing instructions, gathering and maintaining data, and completing and reviewing the form. You may submit comments regarding the burden estimate or any other aspect of this form to: U.S. Department of the Interior, Bureau of Land Management (1004-0114), Bureau Information Collection Clearance Officer (WO-630), Mail Stop 401 LS, 1849 C St., N.W., Washington, D.C. 20240.

RECEIVED  
BLM AZ STATE OFFICE  
2013 AUG 26 P 12:27  
PHOENIX, ARIZONA



UNITED STATES  
DEPARTMENT OF THE INTERIOR  
BUREAU OF LAND MANAGEMENT  
**MAINTENANCE FEE PAYMENT FORM  
FOR PLACER MINING CLAIMS**

387047

Remitter Name: Carroll A. Foote  
 Mailing Address: 3294 E. Uperiver Rd  
 City, State, Zip: Somerville AL 35670

Check here if this is a change of address.

**FOR COUNTY RECORDER'S USE**

No. of claims 1  
 Total due BLM \$ 280.00

- The maintenance fee may be paid by cash, check, money order, Bureau of Land Management (BLM) Declining Deposit Account, or credit card (VISA, American Express, Discover, or MasterCard). Payments must be remitted to the BLM State Office where your claim or site is recorded and received on or before September 1. If the payment is mailed, the envelope must be postmarked by a bona fide delivery service on or before September 1 and received at the proper BLM State Office within 15 calendar days after the due date. Payments may also be made by telephone using a credit card. A complete listing of BLM State Offices with their addresses and phone numbers can be found at <http://www.blm.gov>.
- The maintenance fee for the following claim(s) applies to the assessment year 2014.

CLAIM NAME	BLM SERIAL NO.	ACRES IN CLAIM	PAYMENT DUE TO THE BLM (See Instructions on Page 2)
JemFlow #5	AMC387047	40	280.00

RECEIVED  
BLM AZ STATE OFFICE  
2013 AUG 27 A 9:48  
PHOENIX, ARIZONA

Use a separate sheet for additional claim names, serial numbers, and claimant names and addresses.

(Continued on page 2)

INTEREST # 3865940  
 SEP - 3 2013  
 BY: \_\_\_\_\_

United States Department of the Interior

Bureau of Land Management  
 LANDS/RECREATION & PLANNING  
 ONE N CENTRAL AVE  
 PHOENIX, AZ 85004 -2203  
 Phone: 602-417-9200

Receipt

No: 2865940

<b>Transaction #:</b> 2951859	
<b>Date of Transaction:</b> 08/27/2013	
<b>CUSTOMER:</b>	
CARROLL FOOTE 3294 E UPERIVER RD SOMERVILLE,AL 35670 US	

LINE #	QTY	DESCRIPTION	REMARKS	UNIT PRICE	TOTAL
1	1.00	LOCATABLE MINERALS / MINING CLAIMS-NOT NEW-UNADJUD,ONE AUTH NO. ONLY / MINING CLAIM MONEY RECEIVED <b>CASES: AMC387047/\$280.00</b>	MAINT 2014/1	- n/a -	280.00
<b>TOTAL:</b>					<b>\$280.00</b>

PAYMENT INFORMATION			
NOTE: Items will appear on credit card statement as "Bureau of Land Mgmt CO".			
1	AMOUNT:	280.00	POSTMARKED: N/A
	TYPE:	CREDIT CARD	RECEIVED: 08/27/2013
	NAME:	FOOTE, CARROLL 3294 E UPERIVER RD SOMERVILLE AL 35670 US	
	CARD NO:	XXXXXXXXXXXX6006	AUTH CODE: 188465
	NAME ON CARD:	CARROLL A FOOTE	
	EXPIRES:	03/2017	
	SIGNATURE:		

REMARKS

This receipt was generated by the automated BLM Collections and Billing System and is a paper representation of a portion of the official electronic record contained therein.



When Recorded Return Document to:

Brian A. Neitzke  
1172 Parkway Dr.  
Twin Falls, ID. 83301-3254

**Amc 387047**  
**388718**

Check here is this is a change of address.

Telephone: 208-329-3716

E-mail address: banwho@yahoo.com

**AFFIDAVIT OF PERFORMANCE OF ANNUAL WORK**

1. State of Arizona, County of Maricopa ss:

2. I (Name) Brian A. Neitzke

3. Reside at (Address) 1172 Parkway Dr. ✓

City Twin Falls County Twin Falls

RECEIVED  
BLM AZ STATE OFFICE  
2012 DEC 17 P 2:39  
PHOENIX, ARIZONA  
BLM  
Date  
Stamp

State ID Zip 83301 being duly sworn, depose and say that I am a citizen of the United States, more than eighteen years of age, and that all of the facts set forth in this affidavit, subject to the provisions and penalties of 18 U.S.C. 1001 pertaining to the filing of false, fictitious, or fraudulent statements with the United States, are true and correct according to the best of my knowledge, information and belief.

4. Owner's name and address (If not shown in Items 1-3 above). Brian A. Neitzke, Steven R. Martin 139 Mallard Creek LN. Fayetteville, GA. 30214-3200 ✓

5. That I am personally acquainted with the mining claim(s). The work and improvements were made by and at the expense of the owner(s) of said claim(s). Said contiguous group of claims, listed on this document, are situated in the

\_\_\_\_\_ (optional) Mining District; Maricopa County, Arizona.

Line No.	AMC NUMBER	CLAIM/SITE NAME	COUNTY RECORDER DATA (If available)	TWP	RNG	SEC
1	387049	Gem Flow #7		7N	4W	21
2	388719	Henry Trend #2		7N	4W	9
3						
4						
5						
6						

ENTERED INTO COMPUTER  
1/16/13 AT

RECEIVED  
2012 DEC 17 P 2:39  
PHOENIX, ARIZONA

BLM  
Date  
Stamp

7					
8					
9					
10					

6. That between the dates starting at 12 o'clock noon on September 1, 20 12 and ending at 12 o'clock noon on September 1, 20 13 at least \$ 450.00 dollars worth of work and improvements were done and performed upon said claim(s) or upon one or more of a contiguous group of claims for the benefit of all, wholly or partly outside of a contiguous group of claims for the benefit of all, not including the location work.

7. That the following persons were employed to perform the work and improvements described herein: Brian A. Neitzke & Steven R. Martin

8. That the work and improvements performed were: Exploration, removal of trash and deadfall, replacement and repairing of signage, metal detecting, sampling and assaying of samples.

9. Dated: 12-13-12 Signature: Brian A. Neitzke

SUBSCRIBED AND SWORN TO before me, a Notary Public, this 13<sup>th</sup> day of Dec 20 13

By: Donna L. Allen

Notary Public Winn Falls Idaho

My Commission Expires 3-15-2013

DONNA L. ALLEN  
NOTARY PUBLIC  
STATE OF IDAHO

Bureau of Land Management  
Arizona State Office  
[www.az.blm.gov](http://www.az.blm.gov)

No. of Claims: 2 x \$10 = 20.00  
Check No.: 460 Init. DA  
Receipt No.: 2710017  
For BLM Use Only



Brian A. Neitzke  
1172 Parkway Dr.  
Twin Falls, ID. 83301-3284

RECEIVED  
BLM AZ STATE OFFICE

2012 DEC 17 P 2:14

PHOENIX, ARIZONA

Bureau of Land Management  
Arizona State Office  
One North Central Avenue, Suite 800  
Phoenix, Arizona 85004-4427

85004#4427



Brian A. Neitzke  
1172 Parkway Dr.  
Twin Falls, ID. 83301-3284

RECEIVED  
BLM AZ STATE OFFICE

2012 DEC 17 P 2: 14

PHOENIX, ARIZONA

Bureau of Land Management  
Arizona State Office  
One North Central Avenue, Suite 800  
Phoenix, Arizona 85004-4427



85004#4427



**United States Department of the Interior**  
**Bureau of Land Management**  
 LANDS/RECREATION & PLANNING  
 ONE N CENTRAL AVE  
 PHOENIX, AZ 85004 -2203  
 Phone: 602-417-9200

Receipt

No: 2710017

<b>Transaction #:</b> 2792217	<b>ENTERED INTO COMPUTER</b>
<b>Date of Transaction:</b> 12/18/2012	
<b>CUSTOMER:</b>	
BRIAN A NEITZKE 1172 PARKWAY DR TWIN FALLS, ID 83301-3254 US	

LINE #	QTY	DESCRIPTION	REMARKS	UNIT PRICE	TOTAL
1	1.00	LOCATABLE MINERALS / MINING CLAIMS-NOT NEW-UNADJUD, ONE AUTH NO. ONLY / MINING CLAIM MONEY RECEIVED CASES: AMC387049/\$20.00	POL - 2	- n/a -	20.00
<b>TOTAL:</b>					<b>\$20.00</b>

PAYMENT INFORMATION			
1	AMOUNT:	20.00	POSTMARKED: N/A
	TYPE:	CHECK	RECEIVED: 12/17/2012
	CHECK NO:	460	
	NAME:	NEITZKE, BRIAN A 1172 PARKWAY DR TWIN FALLS ID 83301-3254 US	

REMARKS

This receipt was generated by the automated BLM Collections and Billing System and is a paper representation of a portion of the official electronic record contained therein.

UNITED STATES  
DEPARTMENT OF THE INTERIOR  
BUREAU OF LAND MANAGEMENT

MAINTENANCE FEE WAIVER CERTIFICATION

FORM APPROVED  
OMB NO. 1004-0114  
Expires: August 31, 2013

390

SEE INSTRUCTIONS ON PAGE 2

18

387047

388718

- This small miner waiver is filed for the assessment year beginning on September 1, 2012 and ending on September 1, 2013.
- The undersigned and all related parties owned ten or fewer mining claims, mill, or tunnel sites located and maintained on Federal lands in the United States of America on September 1, 2012.
- The undersigned have performed the assessment work required by law for each mining claim listed prior to filing this waiver and understand that by filing this form, the undersigned must file an affidavit of assessment work with the Bureau of Land Management (BLM) by the December 30th following the filing of this waiver.
- The undersigned understand that if the assessment work obligation has not yet come due under 30 U.S.C. 28 (for those claims in their first assessment year only), a notice of intent to hold reciting this condition must be recorded by the December 30th following the filing of this waiver.
- The undersigned understand that mill and tunnel sites may also be listed on this waiver and be waived from payment of the maintenance fee, and that a notice of intent to hold for these sites is required to be filed with the BLM by the December 30th following the filing of this waiver.
- The undersigned understand and acknowledge that pursuant to 43 U.S.C. 1212 and 18 U.S.C. 1001, the filing or recording of a false, fictitious, or fraudulent document with the BLM may result in a fine of up to \$250,000, a prison term not to exceed five years, or both.
- The mining claims, mill or tunnel sites for which this waiver from payment of the maintenance fees is requested are:

CLAIM OR SITE NAME	BLM RECORDATION SERIAL NUMBER
1. Gem Flow #7	AMC 387049
2. Henry Trend #2	AMC 388719
3.	
4.	
5.	
6.	
7.	
8.	
9.	
10.	

The owner(s) (claimants) of the above mining claims and sites are:

Brian A. Neitzke  
 (Owner's Name - Please Print)  
 .1172 Parkway Dr.  
 (Owner's Mailing Address)

*Brian A. Neitzke*  
 (Owner's Signature)  
 Twin Falls ID 83301  
 (City) (State) (Zip Code)

Steven R. Martin  
 (Owner's Name - Please Print)  
 139 Mallard Creek Lane  
 (Owner's Mailing Address)

*SRM*  
 (Owner's Signature)  
 Fayetteville GA 30214  
 (City) (State) (Zip Code)

(Owner's Name - Please Print)  
 (Owner's Mailing Address)

(Owner's Signature)  
 (City) (State) (Zip Code)

(Owner's Name - Please Print)  
 (Owner's Mailing Address)

(Owner's Signature)  
 (City) (State) (Zip Code)

(Continued on page 2)

ENTERED IN COMPUTER  
RE 9.14.12

RECEIVED  
 BLM AZ STATE OFFICE  
 2012 AUG 22 P 2:58  
 PHOENIX, ARIZONA

NL  
RE



(Owner's Name - Please Print)	(Owner's Signature)		
(Owner's Mailing Address)	(City)	(State)	(Zip Code)
(Owner's Name - Please Print)	(Owner's Signature)		
(Owner's Mailing Address)	(City)	(State)	(Zip Code)
(Owner's Name - Please Print)	(Owner's Signature)		
(Owner's Mailing Address)	(City)	(State)	(Zip Code)
(Owner's Name - Please Print)	(Owner's Signature)		
(Owner's Mailing Address)	(City)	(State)	(Zip Code)

18 U.S.C. 1001 and 43 U.S.C. 1212 make it a crime for any person knowingly and willfully to make to any department or agency of the United States any false, fictitious or fraudulent statements or representations as to any matter within its jurisdiction.

**INSTRUCTIONS**

1. This certification is made under the provisions of 43 U.S.C. § 1744 and 30 U.S.C. §28-28k and the regulations thereunder (43 CFR Part 3830).
2. The claimant(s) must fill in the dates in paragraph 1 for the beginning and ending of the assessment year for which this waiver is sought.
3. The claimant(s) must fill in the date in paragraph 2 for the beginning of the assessment year for which this waiver is sought.
4. All claim and site names and BLM serial numbers must be listed for the mining claims, mill sites, and tunnel sites for which the waiver is sought.
5. All owners of the mining claims, mill sites, and tunnel sites and their addresses must be given.
6. This waiver form must be signed by all the claimants or their designated agent, in original form. If an agent is designated, a notarized designation of agent, signed by all of the claimants with proper address given, must be submitted with this waiver.
7. This form must be filed no later than September 1st for the upcoming assessment year in the BLM State Office where the mining claims or sites are recorded, or the waiver cannot be granted by the BLM. (Example: To obtain a waiver for the assessment year 2012, which begins on September 1, 2011, you must qualify for and file for a waiver no later than September 1, 2011, in the proper BLM State Office.)
8. For all mining claims which require assessment work, you must record an affidavit of labor on or before the December 30th immediately following the filing of this waiver. For all other mining claims or sites waived, you must record a notice of intent to hold on or before the December 30th immediately following the filing of this waiver.
9. Mill and tunnel sites may also be listed on this waiver and be waived from payment of the maintenance fee. A notice of intent to hold for these sites is required to be filed by the December 30th following the filing of this waiver.

**FOR OFFICIAL USE ONLY**

RECEIVED  
BLM AZ STATE OFFICE  
2012 AUG 22 P 2:58  
PHOENIX, ARIZONA

UNITED STATES  
DEPARTMENT OF THE INTERIOR  
BUREAU OF LAND MANAGEMENT

Amc 387047

**CREDIT CARD PAYMENT**  
**For Mining Claim Maintenance Fee**

THIS IS A CHANGE OF ADDRESS

TELEPHONE SUBMISSION - ACCURACY OF THE BELOW INFORMATION IS THE RESPONSIBILITY OF THE CLAIMANT/OWNER

NAME CHRISTOPHER FOOTE  
ADDRESS 3294 E UPPER RIVER RD  
CITY Somerville STATE AL ZIP 35670  
PHONE # 256 - 606-5604

SEND RECEIPT TO  Above address

Other (Include Name and Mailing Address):  
\_\_\_\_\_  
\_\_\_\_\_  
\_\_\_\_\_

AMC NUMBER  
387047

CLAIM/SITE NAME  
Gem Flow #5

1 <sup>40</sup>~~80~~ ac. # of Claim/Site  
X ~~140.00~~ Each  
\$ 280 Total Charged EF (INITIALS)

RECEIPT # 2643276

DATE STAMP

RECEIVED  
BLM AZ STATE OFFICE  
2012 AUG 28 A 9:36  
PHOENIX, ARIZONA

ENTERED INTO COMPUTER  
9/8/12 AT

\*\*\*\* FOR OFFICIAL USE ONLY \*\*\*\*

DATE \_\_\_\_\_ INITIALS \_\_\_\_\_ VERIFIED \_\_\_\_\_

**United States Department of the Interior**  
**Bureau of Land Management**  
 LANDS/RECREATION & PLANNING  
 ONE N CENTRAL AVE  
 PHOENIX, AZ 85004 -2203  
 Phone: 602-417-9200

Receipt

No: 2643276

<b>Transaction #:</b> 2723978	
<b>Date of Transaction:</b> 08/28/2012	
CUSTOMER:	
CHRISTOPHER FOOTE 3294 E UPPER RIVER RD SOMERVILLE,AL 35670-3017 US	

LINE #	QTY	DESCRIPTION	REMARKS	UNIT PRICE	TOTAL
1	1.00	LOCATABLE MINERALS / MINING CLAIMS- NOT NEW-UNADJUD,ONE AUTH NO. ONLY / MINING CLAIM MONEY RECEIVED CASES: AMC387047/\$280.00	2013 MAINT (1)	- n/a -	280.00
<b>TOTAL:</b>					<b>\$280.00</b>

PAYMENT INFORMATION			
NOTE: Items will appear on credit card statement as "Bureau of Land Mgmt CO".			
1	AMOUNT:	280.00	POSTMARKED: N/A
	TYPE:	CREDIT CARD	RECEIVED: 08/28/2012
	NAME:	FOOTE, CHRISTOPHER 3294 E UPPER RIVER RD SOMERVILLE AL 35670-3017 US	
	CARD NO:	XXXXXXXXXXXX2000	AUTH CODE: 183935
	NAME ON CARD:	CHRISTOPHER FOOTE	
	EXPIRES:	10/2012	
	SIGNATURE:		

REMARKS

This receipt was generated by the automated BLM Collections and Billing System and is a paper representation of a portion of the official electronic record contained therein.



Amc 387047

388718

When Recorded Return Document to:  
Brian A. Neitzke  
1172 Parkway Dr.  
Twin Falls ID  
83301-3754

Check here is this is a change of address.

Telephone: 208-379-3716

E-mail address: BANWHO@YAHOO.COM

**AFFIDAVIT OF PERFORMANCE OF ANNUAL WORK**

1. State of Arizona, County of MARICOPA ss:  
2. I (Name) Brian A. Neitzke  
3. Reside at (Address) 1172 Parkway Dr.  
City Twin Falls County Twin Falls

RECEIVED  
BLM AT TWIN FALLS OFFICE  
2011 DEC 20 PM 2:51  
PHOENIX, ARIZONA  
B.L.M.  
Date  
Stamp

State ID Zip 83301 being duly sworn, depose and say that I am a citizen of the United States, more than eighteen years of age, and that all of the facts set forth in this affidavit, subject to the provisions and penalties of 18 U.S.C. 1001 pertaining to the filing of false, fictitious, or fraudulent statements with the United States, are true and correct according to the best of my knowledge, information and belief.

4. Owner's name and address (If not shown in Items 1-3 above). Brian A. Neitzke,  
Steven R. Martin 1831 Teton Ct. Twin Falls ID 83301

5. That I am personally acquainted with the mining claim(s). The work and improvements were made by and at the expense of the owner(s) of said claim(s). Said contiguous group of claims, listed on this document, are situated in the

(optional) Mining District; MARICOPA County, Arizona.

Line No.	AMC NUMBER	CLAIM/SITE NAME	COUNTY RECORDER DATA (If available)	TWP	RNG	SEC
1	387044	Gem Flow #7		7N	4W	21
2	388714	Henry Trend #2		7N	4W	9
3						
4						
5						
6						

ENTERED INTO COMPUTER

1/4/12 AT



BLM  
Date  
Stamp

RECEIVED  
BLM AZ STATE OFFICE

PHOENIX, ARIZONA  
2011 DEC 20 PM 2:51

7						
8						
9						
10						

6. That between the dates starting at 12 o'clock noon on September 1, 20 11 and ending at 12 o'clock noon on September 1, 20 12 at least \$ 400 dollars worth of work and improvements were done and performed upon said claim(s) or upon one or more of a contiguous group of claims for the benefit of all, wholly or partly outside of a contiguous group of claims for the benefit of all, not including the location work.


7. That the following persons were employed to perform the work and improvements described herein: Brian A. Neitzke & Steven R. Martin

8. That the work and improvements performed were: SAMPLING, Metal Detecting, Repairing Signs

9. Dated: 12-17-11 Signature: Brian A. Neitzke

SUBSCRIBED AND SWORN TO before me, a Notary Public, this 17 day of Dec 20 11

By: Sandi Bianchetti  
Notary Public



My Commission Expires 7/22/17

Bureau of Land Management  
Arizona State Office  
[www.az.blm.gov](http://www.az.blm.gov)

No. of Claims: 2 x \$10 = 20.00  
Check No.: \_\_\_\_\_ Init. SB  
Receipt No.: 2487086  
For BLM Use Only

Brian Neitzke  
1172 Parkway Dr.  
Twin Falls, ID 83301

RECEIVED  
BLM AZ STATE OFFICE

2011 DEC 20 PM 2:51

PHOENIX, ARIZONA

United States Dept. of Interior  
Bureau of Land Management  
Arizona State Office  
One North Central Ave. Ste. 800  
Phoenix, Arizona. 85004-4427

NOV 15 10:30 AM

NOV 20 10:00 AM



Brian Neitzke  
1172 Parkway Dr.  
Twin Falls, ID 83301

RECEIVED  
BLM AZ STATE OFFICE  
2011 DEC 20 PM 2:51  
PHOENIX, ARIZONA

United States Dept. of Interior  
Bureau of Land Management  
Arizona State Office  
One North Central Ave. Ste. 800  
Phoenix, Arizona. 85004-4427



United States Department of the Interior  
 Bureau of Land Management  
 LANDS/RECREATION & PLANNING  
 ONE N CENTRAL AVE  
 PHOENIX, AZ 85004 -2203  
 Phone: 602-417-9200

Receipt

No:

2487086

Transaction #: 2563826		<b>ENTERED INTO COMPUTER</b>
Date of Transaction: 12/22/2011		
CUSTOMER:		
BRIAN A NEITZKE 1172 PARKWAY DR TWIN FALLS, ID 83301-3254 US		

LINE #	QTY	DESCRIPTION	REMARKS	UNIT PRICE	TOTAL
1	1.00	LOCATABLE MINERALS / MINING CLAIMS-NOT NEW-UNADJUD, ONE AUTH NO. ONLY / MINING CLAIM MONEY RECEIVED CASES: AMC387049/\$20.00	POL-2	- n/a -	20.00
<b>TOTAL:</b>					<b>\$20.00</b>

PAYMENT INFORMATION					
1	AMOUNT:	20.00	POSTMARKED:	N/A	
	TYPE:	CHECK	RECEIVED:	12/20/2011	
	CHECK NO:	1105			
	NAME:	MARTIN, STEVEN R 1831 TETON CT TWIN FALLS ID 83301-3254 US			

REMARKS

This receipt was generated by the automated BLM Collections and Billing System and is a paper representation of a portion of the official electronic record contained therein.



UNITED STATES  
DEPARTMENT OF THE INTERIOR  
BUREAU OF LAND MANAGEMENT

AMC 387047

**CREDIT CARD PAYMENT**  
**For Mining Claim Maintenance Fee**

THIS IS A CHANGE OF ADDRESS

TELEPHONE SUBMISSION - ACCURACY OF THE BELOW INFORMATION IS THE RESPONSIBILITY OF THE CLAIMANT/OWNER

NAME Christopher Foote  
ADDRESS 3294 E. Upper River Rd.  
CITY Somerville STATE AL ZIP 35670  
PHONE # 256 - 345-2173

SEND RECEIPT TO  Above address  
 Other (Include Name and Mailing Address):

\_\_\_\_\_  
\_\_\_\_\_  
\_\_\_\_\_

AMC NUMBER  
387047

CLAIM/SITE NAME  
Gem flow 5

1 # of Claim/Site  
x 140.00 Each  
\$140.00 Total Charged CM (INITIALS)

RECEIPT # 2400555

AUG 10 2011 cm

DATE STAMP

RECEIVED  
BLM AZ STATE OFFICE  
2011 AUG - 8 P 2:13  
PHOENIX, ARIZONA

\*\*\*\* FOR OFFICIAL USE ONLY \*\*\*\*

DATE \_\_\_\_\_ INITIALS \_\_\_\_\_ VERIFIED \_\_\_\_\_

**United States Department of the Interior**  
**Bureau of Land Management**  
 LANDS/RECREATION & PLANNING  
 ONE N CENTRAL AVE  
 PHOENIX, AZ 85004 -2203  
 Phone: 602-417-9200

Receipt

No:

2400555

<b>Transaction #:</b> 2475734	
<b>Date of Transaction:</b> 08/09/2011	
<b>CUSTOMER:</b>	
CHRISTOPHER FOOTE 3294 E UPPER RIVER RD SOMERVILLE,AL 35670-3017 US	

LINE #	QTY	DESCRIPTION	REMARKS	UNIT PRICE	TOTAL
1	1.00	LOCATABLE MINERALS / MINING CLAIMS-NOT NEW-UNADJUD,ONE AUTH NO. ONLY / MINING CLAIM MONEY RECEIVED <b>CASES:</b> AMC387047/\$140.00	MAINT 2012/1	- n/a -	140.00
<b>TOTAL:</b>					<b>\$140.00</b>

PAYMENT INFORMATION			
NOTE: Items will appear on credit card statement as "Bureau of Land Mgmt CO".			
1	AMOUNT:	140.00	POSTMARKED: N/A
	TYPE:	CREDIT CARD	RECEIVED: 08/09/2011
	NAME:	FOOTE, CHRISTOPHER 3294 E UPPER RIVER RD SOMERVILLE AL 35670-3017 US	
	CARD NO:	XXXXXXXXXXXX2000	AUTH CODE: 129733
	NAME ON CARD:	CHRISTOPHER FOOTE	
	EXPIRES:	10/2012	
	SIGNATURE:		

REMARKS

This receipt was generated by the automated BLM Collections and Billing System and is a paper representation of a portion of the official electronic record contained therein.

## Customer Name Update Screen

**System ID:** MC

Name: FOOTE CHRISTOPHER C

**Proprietor #:** 2267129

Renumber To:

Category: P - PRIVATE

Address: 105 DOGWOOD DR

City: VICKSBURG

State: MS

Zip: 39180



385

Form 3830-2  
(November 2010)

UNITED STATES  
DEPARTMENT OF THE INTERIOR  
BUREAU OF LAND MANAGEMENT  
**MAINTENANCE FEE WAIVER CERTIFICATION**

~~Amc 387047~~  
~~Amc 387049~~  
FORM APPROVED  
OMB NO. 1004-0114  
Expires: August 31, 2013  
Amc 388718

SEE INSTRUCTIONS ON PAGE 2

1. This small miner waiver is filed for the assessment year beginning on September 1, 2011 and ending on September 1, 2012.
2. The undersigned and all related parties owned ten or fewer mining claims, mill, or tunnel sites located and maintained on Federal lands in the United States of America on September 1, 2011.
3. The undersigned have performed the assessment work required by law for each mining claim listed prior to filing this waiver and understand that by filing this form, the undersigned must file an affidavit of assessment work with the Bureau of Land Management (BLM) by the December 30th following the filing of this waiver.
4. The undersigned understand that if the assessment work obligation has not yet come due under 30 U.S.C. 28 (for those claims in their first assessment year only), a notice of intent to hold reciting this condition must be recorded by the December 30th following the filing of this waiver.
5. The undersigned understand that mill and tunnel sites may also be listed on this waiver and be waived from payment of the maintenance fee, and that a notice of intent to hold for these sites is required to be filed with the BLM by the December 30th following the filing of this waiver.
6. The undersigned understand and acknowledge that pursuant to 43 U.S.C. 1212 and 18 U.S.C. 1001, the filing or recording of a false, fictitious, or fraudulent document with the BLM may result in a fine of up to \$250,000, a prison term not to exceed five years, or both.
7. The mining claims, mill or tunnel sites for which this waiver from payment of the maintenance fees is requested are:

CLAIM OR SITE NAME	BLM RECORDATION SERIAL NUMBER
1. <u>Gem Flow # 7</u>	✓ <u>Amc 387049</u>
2. <u>Henry Trend</u>	<u>Amc 388719</u>
3.	
4.	
5.	
6.	
7.	
8.	
9.	
10.	

The owner(s) (claimants) of the above mining claims and sites are:

Brian A. NEITZKE ✓  
(Owner's Name - Please Print)  
1172 Parkway DR  
(Owner's Mailing Address)

Brian A. Neitzke  
(Owner's Signature)  
Twin Falls ID 83301  
(City) (State) (Zip Code)

STEVEN R. MARTIN ✓  
(Owner's Name - Please Print)  
1831 Teton CT.  
(Owner's Mailing Address)

[Signature]  
(Owner's Signature)  
Twin Falls ID 83301  
(City) (State) (Zip Code)

(Owner's Name - Please Print)

(Owner's Signature)

(Owner's Mailing Address)

(City) (State) (Zip Code)

(Owner's Name - Please Print)

(Owner's Signature)

(Owner's Mailing Address)

(City) (State) (Zip Code)

(Continued on page 2)

ENTERED INTO COMPUTER  
AUG 23 2011 PB

PHOENIX, ARIZONA  
ZUL AUG 23 P 2:07  
BLM - STATE OFFICE  
REQUIRED

2/PB



(Owner's Name - Please Print)	(Owner's Signature)		
(Owner's Mailing Address)	(City)	(State)	(Zip Code)
(Owner's Name - Please Print)	(Owner's Signature)		
(Owner's Mailing Address)	(City)	(State)	(Zip Code)
(Owner's Name - Please Print)	(Owner's Signature)		
(Owner's Mailing Address)	(City)	(State)	(Zip Code)
(Owner's Name - Please Print)	(Owner's Signature)		
(Owner's Mailing Address)	(City)	(State)	(Zip Code)

18 U.S.C. 1001 and 43 U.S.C. 1212 make it a crime for any person knowingly and willfully to make to any department or agency of the United States any false, fictitious or fraudulent statements or representations as to any matter within its jurisdiction.

**INSTRUCTIONS**

1. This certification is made under the provisions of 43 U.S.C. § 1744 and 30 U.S.C. §28-28k and the regulations thereunder (43 CFR Part 3830).
2. The claimant(s) must fill in the dates in paragraph 1 for the beginning and ending of the assessment year for which this waiver is sought.
3. The claimant(s) must fill in the date in paragraph 2 for the beginning of the assessment year for which this waiver is sought.
4. All claim and site names and BLM serial numbers must be listed for the mining claims, mill sites, and tunnel sites for which the waiver is sought.
5. All owners of the mining claims, mill sites, and tunnel sites and their addresses must be given.
6. This waiver form must be signed by all the claimants or their designated agent, in original form. If an agent is designated, a notarized designation of agent, signed by all of the claimants with proper address given, must be submitted with this waiver.
7. This form must be filed no later than September 1st for the upcoming assessment year in the BLM State Office where the mining claims or sites are recorded, or the waiver cannot be granted by the BLM. (Example: To obtain a waiver for the assessment year 2012, which begins on September 1, 2011, you must qualify for and file for a waiver no later than September 1, 2011, in the proper BLM State Office.)
8. For all mining claims which require assessment work, you must record an affidavit of labor on or before the December 30th immediately following the filing of this waiver. For all other mining claims or sites waived, you must record a notice of intent to hold on or before the December 30th immediately following the filing of this waiver.
9. Mill and tunnel sites may also be listed on this waiver and be waived from payment of the maintenance fee. A notice of intent to hold for these sites is required to be filed by the December 30th following the filing of this waiver.

**FOR OFFICIAL USE ONLY**

Brian A. Neitzke

1172 Parkway Dr.


Swire Falls ID 83304

RECEIVED  
STATE OFFICE

2011 AUG 23 P 2:07

PHOENIX, ARIZONA

0825 00 03

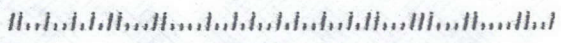


USA FIRST CLASS PERMIT

BLM

One North Central Ave. Ste. 800

Phoenix, AZ 85004





Brian A. Neitzke

1172 Parkway Dr.

Durin Falls, ID 83304

RECEIVED  
BLM STATE OFFICE

2011 AUG 23 P 2:11

PHOENIX, ARIZONA


BLM

One North Central Ave. Ste. 800

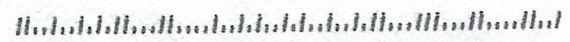
Phoenix, AZ 85004

POSTAGE WILL BE PAID BY ADDRESSEE

PHOENIX, ARIZONA 85004



USA FIRST CLASS PERMIT NO. 1111 PHOENIX, AZ





AMC 387047

AMC 388718

When Recorded Return Document to:

Brian A. Neitzke  
1172 Parkway Dr.  
Twin Falls, ID. 83301-3254

Check here if this is a change of address.

Telephone: 208-329-3716

E-mail address: bawho@yahoo.com

**AFFIDAVIT OF PERFORMANCE OF ANNUAL WORK**

1. State of Arizona, County of Maricopa ss:

2. I (Name) Brian A. Neitzke

3. Reside at (Address) 1172 Parkway Dr.

City Twin Falls County Twin Falls

RECEIVED BLM AZ STATE OFFICE	2010 DEC 29 A 11:15	PHOENIX, ARIZONA
---------------------------------	---------------------	------------------

State ID Zip 83301 being duly sworn, depose and say that I am a citizen of the United States, more than eighteen years of age, and that all of the facts set forth in this affidavit, subject to the provisions and penalties of 18 U.S.C. 1001 pertaining to the filing of false, fictitious, or fraudulent statements with the United States, are true and correct according to the best of my knowledge, information and belief.

4. Owner's name and address (If not shown in Items 1-3 above). Brian A. Neitzke,  
Steven R. Martin 1831 Teton Ct. Twin Falls, ID. 83301

5. That I am personally acquainted with the mining claim(s). The work and improvements were made by and at the expense of the owner(s) of said claim(s). Said contiguous group of claims, listed on this document, are situated in the

(optional) Mining District; Maricopa County, Arizona.

Line No.	AMC NUMBER	CLAIM/SITE NAME	COUNTY RECORDER DATA (If available)	TWP	RNG	SEC
1	387049	Gem Flow #7		7N	4W	21
2	388719	Henry Trend #2		7N	4W	9
3						
4						
5						
6						

ENTERED INTO COMPUTER



RECEIVED  
 BLM AZ STATE OFFICE  
 2010 DEC 29 A 11:15  
 PHOENIX, ARIZONA  
 BLM  
 Date  
 Stamp

7					
8					
9					
10					

6. That between the dates starting at 12 o'clock noon on September 1, 20 10 and ending at 12 o'clock noon on September 1, 20 11 at least \$ 400 dollars worth of work and improvements were done and performed upon said claim(s) or upon one or more of a contiguous group of claims for the benefit of all, wholly or partly outside of a contiguous group of claims for the benefit of all, not including the location work.

7. That the following persons were employed to perform the work and improvements described herein: Brian A. Neitzke + Steven R. Martin

8. That the work and improvements performed were: Metal detecting, rock collecting sampling, posting new signs and repairing old ones also cleared deadfall from the claim

9. Dated: \_\_\_\_\_ Signature: \_\_\_\_\_

SUBSCRIBED AND SWORN TO before me, a Notary Public, this 22 day of Dec 20 10

By: Sandi Bianchetti

Notary Public Sandi Bianchetti

My Commission Expires 7/23/11



Bureau of Land Management  
 Arizona State Office  
[www.az.blm.gov](http://www.az.blm.gov)

No. of Claims: 2 x \$10 = 20.00  
 Check No.: 290 Init. YMC  
 Receipt No.: 2270255  
 For BLM Use Only

**United States Department of the Interior**

**Bureau of Land Management**

LANDS/RECREATION & PLANNING

ONE N CENTRAL AVE

PHOENIX, AZ 85004 -2203

Phone:

Receipt

No:

2270255

<b>Transaction #:</b> 2341946	
<b>Date of Transaction:</b> 12/29/2010	
<b>CUSTOMER:</b>	
BRIAN A NEITZKE 1172 PARKWAY DR TWIN FALLS, ID 83301-3254 US	

LINE #	QTY	DESCRIPTION	REMARKS	UNIT PRICE	TOTAL
1	1.00	LOCATABLE MINERALS / MINING CLAIMS-NOT NEW-UNADJUD, ONE AUTH NO. ONLY / MINING CLAIM MONEY RECEIVED CASES: AMC387049/\$20.00	POL 2010/2	- n/a -	20.00
<b>TOTAL:</b>					<b>\$20.00</b>

PAYMENT INFORMATION					
1	AMOUNT:	20.00	POSTMARKED:	12/23/2010	
	TYPE:	CHECK	RECEIVED:	12/29/2010	
	CHECK NO:	290			
	NAME:	NEITZKE, BRIAN A 1172 PARKWAY DR TWIN FALLS ID 83301-3254 US			

REMARKS

This receipt was generated by the automated BLM Collections and Billing System and is a paper representation of a portion of the official electronic record contained therein.

**R. Martin**  
1831 Teton Ct.  
Twin Falls, ID 83301-4944



BLM  
One North Central Ave Suite 800  
Phoenix AZ 85004

8500432309



UNITED STATES  
DEPARTMENT OF THE INTERIOR  
BUREAU OF LAND MANAGEMENT

**MAINTENANCE FEE WAIVER CERTIFICATION**

Amc 387047  
Amc 388718  
594

FORM APPROVED  
OMB NO. 1004-0114  
Expires: February 28, 2010

SEE INSTRUCTIONS ON PAGE 2

1. This small miner waiver is filed for the assessment year beginning at noon on September 1, 2010 and ending at noon on September 1, 2011
2. The undersigned and all related parties owned ten or fewer mining claims, mill, or tunnel sites located and maintained on Federal lands in the United States of America on September 1, 2010
3. The undersigned have performed the assessment work required by law for each mining claim listed prior to filing this waiver and understand that by filing this form; an affidavit of assessment work must be recorded by the December 30th following the filing of this waiver.
4. The undersigned understand that if the assessment work obligation has not yet come due under 30 U.S.C. 28 (for those claims in their first assessment year only); a notice of intent to hold reciting this condition must be recorded by the December 30th following the filing of this waiver.
5. The undersigned understand that mill and tunnel sites may also be listed upon this waiver and be waived from payment of the maintenance fee; and that a notice of intent to hold for these sites is required to be recorded by the December 30th immediately following the filing of this waiver.
6. The undersigned understand and acknowledge that pursuant to 43 U.S.C. 1212 and 18 U.S.C. 1001; the filing or recording of a false, fictitious, or fraudulent document with the Bureau of Land Management may result in a fine of up to \$250,000, a prison term not to exceed five years, or both.
7. The mining claims, mill or tunnel sites for which this waiver from payment of the maintenance fees is requested are:

CLAIM OR SITE NAME	BLM RECORDATION SERIAL NUMBER
1. Gem Flow #7 ✓	AMC 387049
2. Henry Trend	AMC 388719
3.	
4.	
5.	
6.	
7.	
8.	
9.	
10.	

The owner(s) (claimants) of the above mining claims and sites are:

Brian A Neitzke  
(Owner's Name - Please Print)

*Brian A Neitzke*  
(Owner's Signature)

1172 Parkway Dr ✓  
(Street or P.O. Box)

Twin Falls ID 83301  
(City) (State) (Zip Code)

Steven R Martin ✓  
(Owner's Name - Please Print)

*Steven R Martin*  
(Owner's Signature)

1831 Teton Ct  
(Street or P.O. Box)

Address Updated  
ENTERED INTO COMPUTER  
SEP 24 2010 PB

Twin Falls ID 83301  
(City) (State) (Zip Code)

(Owner's Name - Please Print)

(Owner's Signature)

(Street or P.O. Box)

(City) (State) (Zip Code)

RECEIVED  
BLM STATE OFFICE  
2010 AUG 27 P 3:00  
PHOENIX, ARIZONA

ENTERED INTO COMPUTER  
9/15/10 AT

2/PB



MALTM

1831 Teton CT

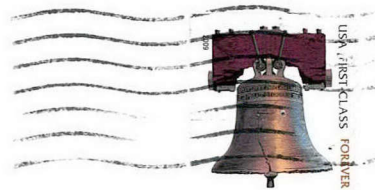
Twin Falls ID

RECEIVED  
CLM AZ STATE COMM

3304

2010 AUG 27

PHOENIX, ARIZONA



UNITED STATES Dept. of Int.  
Bureau of Land Management  
One North Central AVE Suite 800  
Phoenix AZ,  
85004

8500432003



# Customer Name Update Screen

## System ID:MC

Name: MARTIN STEVEN R

Lookup

Proprietor #: 2278130

Renumber To:

Category: P - PRIVATE

Address: 1831 TETON CT

City: TWIN FALLS

State: ID

Zip: 833014944

*Address Updated*  
**ENTERED INTO COMPUTER**

SEP 24 2010 *PR*

Save

Save/Override DataFlux

Delete

Renumber

Customer details successfully saved for Customer Id 2278130

**List of Proprietors**

MARTIN STEVEN R[2278130], 1406 BITTERROOT DR, , TWIN FALLS, ID, 833013509, P, MATCHED

*↑ Previous Address*

ENTRIED INTO COMPUTER  
SEP 24 2010


Select

Cancel

MALTM  
1831 Telen CT  
Twin Falls ID

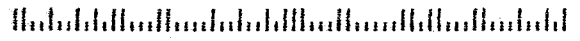
RECEIVED  
DLM AZ STATION  
2010 AUG 27 10 33 AM

PHOENIX, ARIZONA



UNITED STATES Dept. of Int.  
Bureau of Land Management  
One North Central AVE Suite 800  
Phoenix AZ,  
85004

8500432003





AMC 387047

**MAINTENANCE FEE PAYMENT**

Claimant Name: Tence Burden  
Address: 1029 E Robinson Rd  
City: Imperial State: CA Zip: 92251  
Telephone: 760-355-4127  
E-mail address: idellburden@msn.com  
Signature: Tence Burden

RECEIVED  
BLM AZ STATE OFFICE  
2010 AUG 26 A 9:58  
PHOENIX, ARIZONA  
BLM  
Date  
Stamp

Check here if this is a change of address.

LINE NO.	AMC NUMBER	CLAIM/SITE NAME	COUNTY RECORDER DATA (If available)	TWP	RNG	SEC
1	387048	Gem Flow #6	2007-1227220	7N	4W	21
2						
3						
4						
5						
6						
7						
8						
9						
10						

ENTERED INTO COMPUTER  
SEP 15 2010

List additional claims on Form MCF114.

Bureau of Land Management  
Arizona State Office  
[www.az.blm.gov](http://www.az.blm.gov)

No. of Claims: 1 x \$~~140~~ = \$146.00  
Check No: \_\_\_\_\_ Init. SPB  
Receipt No.: 2205670  
For BLM Use Only

Form: MCF112  
Revised July 2005

**United States Department of the Interior**  
**Bureau of Land Management**  
 LANDS/RECREATION & PLANNING  
 ONE N CENTRAL AVE  
 PHOENIX, AZ 85004 -2203  
 Phone:

Receipt

No: 2205670

Transaction #: 2275666		<b>ENTERED INTO COMPUTER</b>
Date of Transaction: 08/31/2010		
CUSTOMER:		SEP 15 2010
TENCE BURDEN ✓ 1029 ROBINSON RD IMPERIAL, CA 92251-9619 US		

LINE #	QTY	DESCRIPTION	REMARKS	UNIT PRICE	TOTAL
1	1.00	LOCATABLE MINERALS / MINING CLAIMS-NOT NEW-UNADJUD, ONE AUTH NO. ONLY / MINING CLAIM MONEY RECEIVED CASES: AMC387048/\$140.00	MAINT 2011-1	- n/a -	140.00 ✓
<b>TOTAL:</b>					<b>\$140.00</b>

PAYMENT INFORMATION						
1	AMOUNT:	140.00	POSTMARKED:	N/A		
	TYPE:	CHECK	RECEIVED:	08/31/2010		
	CHECK NO:	12511				
	NAME:	BURDEN, TENCE 1029 ROBINSON RD IMPERIAL CA 92251-9619 US				

REMARKS

This receipt was generated by the automated BLM Collections and Billing System and is a paper representation of a portion of the official electronic record contained therein.

AMC 387047

UNITED STATES  
DEPARTMENT OF THE INTERIOR  
BUREAU OF LAND MANAGEMENT

**CREDIT CARD PAYMENT**  
**For Mining Claim Maintenance Fee**

THIS IS A CHANGE OF ADDRESS

TELEPHONE SUBMISSION - ACCURACY OF THE BELOW INFORMATION IS THE RESPONSIBILITY OF THE CLAIMANT/OWNER

NAME Christopher Foote  
ADDRESS 3294 E Upper River Rd.  
CITY Somer ville STATE AL ZIP 35670  
PHONE # 256 - 345 - 2173

SEND RECEIPT TO  Above address  
 Other (Include Name and Mailing Address):

\_\_\_\_\_  
\_\_\_\_\_  
\_\_\_\_\_

AMC NUMBER  
387047

CLAIM/SITE NAME  
Jim Flow #5

1 # of Claim/Site  
x 140.00 Each  
\$ 146.00 Total Charged \_\_\_\_\_ (INITIALS)

RECEIPT # 2200027

DATE STAMP

RECEIVED  
BLM AZ STATE OFFICE  
2010 AUG 24 A 9:45  
PHOENIX, ARIZONA

\*\*\*\*\* FOR OFFICIAL USE ONLY \*\*\*\*\*

DATE \_\_\_\_\_ INITIALS \_\_\_\_\_ VERIFIED \_\_\_\_\_

**United States Department of the Interior**  
**Bureau of Land Management**  
 LANDS/RECREATION & PLANNING  
 ONE N CENTRAL AVE  
 PHOENIX, AZ 85004 -2203  
 Phone:

Receipt

No: 2200027

<b>Transaction #:</b> 2269942	
<b>Date of Transaction:</b> 08/25/2010	
<b>CUSTOMER:</b>	CHRISTOPHER FOOTE 3294 E UPPER RIVER RD SOMERVILLE,AL 35670-3017 US

LINE #	QTY	DESCRIPTION	REMARKS	UNIT PRICE	TOTAL
1	1.00	LOCATABLE MINERALS / MINING CLAIMS- NOT NEW-UNADJUD,ONE AUTH NO. ONLY / MINING CLAIM MONEY RECEIVED CASES: AMC387047/\$140.00	2011 MAINT (1)	- n/a -	140.00
<b>TOTAL:</b>					<b>\$140.00</b>

PAYMENT INFORMATION					
NOTE: Items will appear on credit card statement as "Bureau of Land Mgmt CO".					
1	AMOUNT:	140.00	POSTMARKED:	N/A	
	TYPE:	CREDIT CARD	RECEIVED:	08/25/2010	
	NAME:	FOOTE, CHRISTOPHER 3294 E UPPER RIVER RD SOMERVILLE AL 35670-3017 US			
	CARD NO:	XXXXXXXXXXXX2000	AUTH CODE:	148801	
	NAME ON CARD:	CHRISTOPHER FOOTE			
	EXPIRES:	10/2012			
	SIGNATURE:				

REMARKS

This receipt was generated by the automated BLM Collections and Billing System and is a paper representation of a portion of the official electronic record contained therein.



UNITED STATES  
DEPARTMENT OF THE INTERIOR  
BUREAU OF LAND MANAGEMENT

AMC 387047

503

FORM APPROVED  
OMB NO. 1004-0114  
Expires: February 28, 2010

MAINTENANCE FEE WAIVER CERTIFICATION

Att.

AMC 388718

SEE INSTRUCTIONS ON PAGE 2

- This small miner waiver is filed for the assessment year beginning at noon on September 1, 2007 and ending at noon on September 1, 2010
- The undersigned and all related parties owned ten or fewer mining claims, mill, or tunnel sites located and maintained on Federal lands in the United States of America on September 1, 2009.
- The undersigned have performed the assessment work required by law for each mining claim listed prior to filing this waiver and understand that by filing this form; an affidavit of assessment work must be recorded by the December 30th following the filing of this waiver.
- The undersigned understand that if the assessment work obligation has not yet come due under 30 U.S.C. 28 (for those claims in their first assessment year only); a notice of intent to hold reciting this condition must be recorded by the December 30th following the filing of this waiver.
- The undersigned understand that mill and tunnel sites may also be listed upon this waiver and be waived from payment of the maintenance fee; and that a notice of intent to hold for these sites is required to be recorded by the December 30th immediately following the filing of this waiver.
- The undersigned understand and acknowledge that pursuant to 43 U.S.C. 1212 and 18 U.S.C. 1001; the filing or recording of a false, fictitious, or fraudulent document with the Bureau of Land Management may result in a fine of up to \$250,000, a prison term not to exceed five years, or both.
- The mining claims, mill or tunnel sites for which this waiver from payment of the maintenance fees is requested are:

CLAIM OR SITE NAME	BLM RECORDATION SERIAL NUMBER
1. Gem Flow #7	AMC 387049
2. Henry Trend #2	AMC 388719
3.	
4.	
5.	
6.	
7.	
8.	
9.	
10.	

RECEIVED  
 STATE OFFICE  
 PHOENIX, ARIZONA  
 2009 AUG 24 P 2:02

The owner(s) (claimants) of the above mining claims and sites are:

Brian A. Neitzke  
(Owner's Name - Please Print)

Brian A. Neitzke  
(Owner's Signature)

1172 Parkway Dr  
(Street or P.O. Box)

Twin Falls ID 83301  
(City) (State) (Zip Code)

Steven R. Martin  
(Owner's Name - Please Print)

Steven R. Martin  
(Owner's Signature)

1831 Teton Ct.  
(Street or P.O. Box)

Twin Falls ID 83301  
(City) (State) (Zip Code)

(Owner's Name - Please Print)

(Owner's Signature)

(Street or P.O. Box)

(City) (State) (Zip Code)

When Recorded Return Document to:

Brian A. Neitzke  
1172 Parkway Dr  
Twin Falls, ID 83301

AMC 387047  
388718

Check here is this is a change of address.

Telephone: 208-944-0553

E-mail address: cjneitz@hotmail.com

**AFFIDAVIT OF PERFORMANCE OF ANNUAL WORK**

1. State of Arizona, County of Maricopa ss:

2. I (Name) Brian A. Neitzke

3. Reside at (Address) 1172 Parkway Dr.

City Twin Falls County Twin Falls

RECEIVED  
BLM AZ STATE OFFICE  
2009 DEC 24 A 7:45  
PHOENIX, ARIZONA  
BLM  
Date  
Stamp

State ID Zip 83301 being duly sworn, depose and say that I am a citizen of the United States, more than eighteen years of age, and that all of the facts set forth in this affidavit, subject to the provisions and penalties of 18 U.S.C. 1001 pertaining to the filing of false, fictitious, or fraudulent statements with the United States, are true and correct according to the best of my knowledge, information and belief.

4. Owner's name and address (If not shown in Items 1-3 above). Brian A. Neitzke

Steven R. Martin 1831 Teton Ct. Twin Falls, ID 83301

5. That I am personally acquainted with the mining claim(s). The work and improvements were made by and at the expense of the owner(s) of said claim(s). Said contiguous group of claims, listed on this document, are situated in the

(optional) Mining District; Maricopa County, Arizona.

Line No.	AMC NUMBER	CLAIM/SITE NAME	COUNTY RECORDER DATA (If available)	TWP	RNG	SEC
1	387049	Gem Flow #7		7N	4W	21
2	388717	Henry Tcend #2		7N	4W	9
3						
4						
5						
6						



RECEIVED  
BLM AZ STATE OFFICE  
2009 DEC 24 A T 11:15  
PHOENIX, ARIZONA

BLM  
Date  
Stamp

7						
8						
9						
10						

6. That between the dates starting at 12 o'clock noon on September 1, 20 09 and ending at 12 o'clock noon on September 1, 20 10 at least \$ 350 dollars worth of work and improvements were done and performed upon said claim(s) or upon one or more of a contiguous group of claims for the benefit of all, wholly or partly outside of a contiguous group of claims for the benefit of all, not including the location work.

7. That the following persons were employed to perform the work and improvements described herein: Brian A. Neitzke & Steven R. Martin

8. That the work and improvements performed were: Sampling, metal detecting, posting signs, removing deadfall from claim.

9. Dated: 12-7-09 Signature: Brian A. Neitzke

SUBSCRIBED AND SWORN TO before me, a Notary Public, this 7<sup>th</sup> day of December 20 09

By: Irma Pavlovic  
Notary Public State of Idaho / County of Twin Falls  
My Commission Expires 08/23/2013

IRMA PAVLOVIC  
NOTARY PUBLIC  
STATE OF IDAHO

**Bureau of Land Management**  
**Arizona State Office**  
[www.az.blm.gov](http://www.az.blm.gov)

No. of Claims: 188<sup>R</sup> x \$10 = 20.00  
Check No.: 188 Init. SPJ  
Receipt No.: 2059025  
For BLM Use Only

To Whom It May Concern:

I am sending this Affidavit of Assessment to have it filed with the Bureau of Land Management Arizona State Office. I have included a check for twenty dollars to cover the fees to file this form. If there is a problem or there are any questions please contact me at (208)-944-0553 between 8:00 am and 2:00 pm Mountain Time and I will gladly answer any questions you may have. Once this Affidavit of Assessment has been filed please return it to me at 1172 Parkway Dr. Twin Falls, ID. 83301.

Thank you,

Brian A. Neitzke

*Brian A. Neitzke*

RECEIVED

2009 DEC 24 A 7:45

BLM/AZ STATE OFFICE



United States Department of the Interior  
 Bureau of Land Management  
 BUSINESS & SUPPORT SVCS DIV  
 ONE N CENTRAL AVE SUITE 800  
 PHOENIX, AZ 85004 -4427  
 Phone: (602) 417-9200

Receipt

No:

2059025

<b>Transaction #:</b> 2125202	
<b>Date of Transaction:</b> 12/24/2009	
<b>CUSTOMER:</b>	BRIAN A NEITZKE 1172 PARKWAY DR TWIN FALLS, ID 83301-3254 US

LINE #	QTY	DESCRIPTION	REMARKS	UNIT PRICE	TOTAL
1	1.00	LOCATABLE MINERALS / MINING CLAIMS-NOT NEW-UNADJUD, ONE AUTH NO. ONLY / MINING CLAIM MONEY RECEIVED CASES: AMC387049/\$20.00	POL-2	- n/a -	20.00
<b>TOTAL:</b>					<b>\$20.00</b>

PAYMENT INFORMATION					
1	AMOUNT:	20.00	POSTMARKED:	12/16/2009	
	TYPE:	CHECK	RECEIVED:	12/24/2009	
	CHECK NO:	188			
	NAME:	NEITZKE, BRIAN A 1172 PARKWAY DR TWIN FALLS ID 83301-3254 US			

REMARKS

This receipt was generated by the automated BLM Collections and Billing System and is a paper representation of a portion of the official electronic record contained therein.

UNITED STATES  
DEPARTMENT OF THE INTERIOR  
BUREAU OF LAND MANAGEMENT

MAINTENANCE FEE WAIVER CERTIFICATION

Att.

AMC 387047

503

FORM APPROVED  
OMB NO. 1004-0114  
Expires: February 28, 2010

AMC 388718

SEE INSTRUCTIONS ON PAGE 2

- This small miner waiver is filed for the assessment year beginning at noon on September 1, 2009 and ending at noon on September 1, 2010.
- The undersigned and all related parties owned ten or fewer mining claims, mill, or tunnel sites located and maintained on Federal lands in the United States of America on September 1, 2009.
- The undersigned have performed the assessment work required by law for each mining claim listed prior to filing this waiver and understand that by filing this form; an affidavit of assessment work must be recorded by the December 30th following the filing of this waiver.
- The undersigned understand that if the assessment work obligation has not yet come due under 30 U.S.C. 28 (for those claims in their first assessment year only); a notice of intent to hold reciting this condition must be recorded by the December 30th following the filing of this waiver.
- The undersigned understand that mill and tunnel sites may also be listed upon this waiver and be waived from payment of the maintenance fee; and that a notice of intent to hold for these sites is required to be recorded by the December 30th immediately following the filing of this waiver.
- The undersigned understand and acknowledge that pursuant to 43 U.S.C. 1212 and 18 U.S.C. 1001; the filing or recording of a false, fictitious, or fraudulent document with the Bureau of Land Management may result in a fine of up to \$250,000, a prison term not to exceed five years, or both.
- The mining claims, mill or tunnel sites for which this waiver from payment of the maintenance fees is requested are:

CLAIM OR SITE NAME	BLM RECORDATION SERIAL NUMBER
1. Gem Flow #7	AMC 387049
2. Henry Trend #2	AMC 388719
3.	
4.	
5.	
6.	
7.	
8.	
9.	
10.	

RECEIVED  
BLM STATE OFFICE  
2009 AUG 24 P 2:02  
PHOENIX, ARIZONA

The owner(s) (claimants) of the above mining claims and sites are:

Brian A. Neitzke  
(Owner's Name - Please Print)

1172 Parkway Dr  
(Street or P.O. Box)

Twin Falls ID 83301  
(City) (State) (Zip Code)

Brian A. Neitzke  
(Owner's Signature)

Steven R. Martin  
(Owner's Name - Please Print)

1831 Teton Ct.  
(Street or P.O. Box)

Twin Falls ID 83301  
(City) (State) (Zip Code)

Steven R. Martin  
(Owner's Signature)

\_\_\_\_\_  
(Owner's Name - Please Print)

\_\_\_\_\_  
(Street or P.O. Box)

\_\_\_\_\_  
(City) (State) (Zip Code)

\_\_\_\_\_  
(Owner's Signature)

ENTERED  
AUG 26  
SEP 20 2009  
D99



\_\_\_\_\_  
(Owner's Name - Please Print)

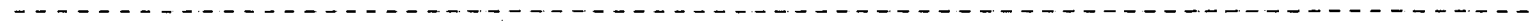
\_\_\_\_\_  
(Owner's Signature)

\_\_\_\_\_  
(Street or P.O. Box)

\_\_\_\_\_  
(City)

\_\_\_\_\_  
(State)

\_\_\_\_\_  
(Zip Code)



\_\_\_\_\_  
(Owner's Name - Please Print)

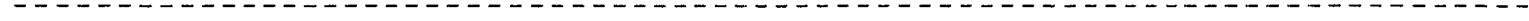
\_\_\_\_\_  
(Owner's Signature)

\_\_\_\_\_  
(Street or P.O. Box)

\_\_\_\_\_  
(City)

\_\_\_\_\_  
(State)

\_\_\_\_\_  
(Zip Code)



\_\_\_\_\_  
(Owner's Name - Please Print)

\_\_\_\_\_  
(Owner's Signature)

\_\_\_\_\_  
(Street or P.O. Box)

\_\_\_\_\_  
(City)

\_\_\_\_\_  
(State)

\_\_\_\_\_  
(Zip Code)



\_\_\_\_\_  
(Owner's Name - Please Print)

\_\_\_\_\_  
(Owner's Signature)

\_\_\_\_\_  
(Street or P.O. Box)

\_\_\_\_\_  
(City)

\_\_\_\_\_  
(State)

\_\_\_\_\_  
(Zip Code)

Title 18 U.S.C. Section 1001 and Title 43 U.S.C. Section 1212 makes it a crime for any person knowingly and willfully to make to any department or agency of the United States any false, fictitious or fraudulent statements or representations as to any matter within its jurisdiction.

INSTRUCTIONS

1. This certification is made under the provisions of §1744 of Title 43 and § 28-28k of Title 30 of the United States Code; and the regulations thereunder (43 CFR Part 3830).
2. The claimant(s) must fill in the dates in paragraph 1 for the beginning and ending of the assessment year for which this waiver is sought.
3. The claimant(s) must fill in the date in paragraph 2 for the beginning of the assessment year for which this waiver is sought.
4. All claim and site names and Bureau of Land Management (BLM) serial numbers must be listed for the mining claims, mill sites, and tunnel sites for which the waiver is sought.
5. All owners of the mining claims, mill sites, and tunnel sites and their addresses must be given.
6. This waiver form must be signed by all the claimants or their designated agent, in original form. If an agent is designated, a notarized designation of agent, signed by all of the claimants with proper address given, must be submitted with this waiver.
7. This form must be filed no later than September 1st for the upcoming assessment year in the BLM State Office where the mining claims or sites are recorded, or the waiver cannot be granted by the BLM. (Example: to obtain a waiver for the assessment year 2000, which begins at noon on September 1, 1999, you must qualify for and file for a waiver no later than September 1, 1999, in the proper BLM State Office).
8. For all mining claims which require assessment work, you must record an affidavit of labor on or before the December 30th immediately following the filing of this waiver. For all other mining claims or sites waived, you must record a notice of intent to hold on or before the December 30th immediately following the filing of this waiver.
9. Mill and tunnel sites may also be listed upon this waiver and be waived from payment of the maintenance fee. A notice of intent to hold for these sites is required to be filed by the December 30th following the filing of this waiver.

FOR OFFICIAL USE ONLY

To Whom It May Concern:

I am sending in my Maintenance Fee Waiver to have them filed with the Arizona BLM State Office. I have included a self addressed envelope to assist with returning the filed Waiver back to me.

Sincerely,  
Brian A. Neitzke

RECEIVED  
BLM AZ STATE OFFICE  
2009 AUG 24 P 2:02  
PHOENIX, ARIZONA



**DEPARTMENT OF THE INTERIOR  
BUREAU OF LAND MANAGEMENT  
MINING CLAIMS**

**(LIVE) Serial Register Page**

Run Date/Time: 09/24/2009 08:24 AM

Page 1 of

01 10-21-1976;090STAT0090;43USC1744  
Case Type 384201: PLACER CLAIM  
Claim Name: GEM FLOW #7  
Commodity :  
Case Disposition: ACTIVE

Serial Number  
AMC387049  
Lead File Number  
AMC387047

*WAIVER SHOWS A  
DIFFERENT ADDRESS  
PB*

Name & Address		Int Rel	% Interest	
MARTIN STEVEN R	1406 BITTERROOT DR	TWIN FALLS, ID 83301-3509 CLAIMANT	0.0000000	
NEITZKE BRIAN	1172 PARKWAY DR	TWIN FALLS, ID 83301-3254 CLAIMANT	0.0000000	
Mer Twp	Rng Sec	Quadrant	District/Resource	County
14	0070N 0040W 021	NW	HASSAYAMPA FIELD OFFICE	MARICOPA

Act Date	Code	Action	Action Remarks	Receipt Number
09/02/2007	403	LOCATION DATE		
11/16/2007	395	RECORDATION NOTICE RECD	1	1603032
08/29/2008	582	MAINTENANCE FEE/\$125	2009	1775795
11/16/2007	484	LOCATION YEAR / MAINTENANCE	2008	1603032
09/17/2008	396	TRF OF INTEREST FILED	BIGELOW TED	1788180
09/17/2008	396	TRF OF INTEREST FILED	BIGELOW SHEILA	1788180
04/08/2008	669	LAND STATUS CHECKED		
11/16/2007	501	ACCT ADV IN LEAD FILE	AMC387047;	

Line Nr Remarks

UNITED STATES  
DEPARTMENT OF THE INTERIOR  
BUREAU OF LAND MANAGEMENT

**CREDIT CARD PAYMENT**  
**For Mining Claim Maintenance Fee**

AMC 387047

THIS IS A CHANGE OF ADDRESS

TELEPHONE SUBMISSION - ACCURACY OF THE BELOW INFORMATION IS THE RESPONSIBILITY OF THE CLAIMANT/OWNER

NAME Christopher C Foote  
ADDRESS 3294 E. Upper River Rd.  
CITY Somerville STATE AL ZIP 35670  
PHONE # 256 - 340-3648

SEND RECEIPT TO  Above address  
 Other (Include Name and Mailing Address):

AMC NUMBER  
387047

CLAIM/SITE NAME  
Gem Flow #5

1 # of Claim/Site  
x 140.00 Each  
\$ 140.00 Total Charged AH (INITIALS)

RECEIPT # 2001146

DATE STAMP

RECEIVED  
BLM AZ STATE OFFICE  
2009 AUG 31 A 9:36  
PHOENIX, ARIZONA

\*\*\*\*\* FOR OFFICIAL USE ONLY \*\*\*\*\*

DATE \_\_\_\_\_ INITIALS \_\_\_\_\_ VERIFIED \_\_\_\_\_

ENTERED  
SEP 16 2009  
299

**United States Department of the Interior**  
**Bureau of Land Management**  
 BUSINESS & SUPPORT SVCS DIV  
 ONE N CENTRAL AVE SUITE 800  
 PHOENIX, AZ 85004 -4427  
 Phone: (602) 417-9200

Receipt

No: 2001146

<b>Transaction #:</b> 2065743	
<b>Date of Transaction:</b> 09/14/2009	
<b>CUSTOMER:</b>	CHRISTOPHER FOOTE 3294 E UPPER RIVER RD SOMERVILLE,AL 35670-3017 US

LINE #	QTY	DESCRIPTION	REMARKS	UNIT PRICE	TOTAL
1	1.00	LOCATABLE MINERALS / MINING CLAIMS-NOT NEW-UNADJUD,ONE AUTH NO. ONLY / MINING CLAIM MONEY RECEIVED <b>CASES: AMC387047/\$140.00</b>	MAINT (1) 2010	- n/a -	140.00
<b>TOTAL:</b>					<b>\$140.00</b>

PAYMENT INFORMATION			
NOTE: Items will appear on credit card statement as "Bureau of Land Mgmt CO".			
1	<b>AMOUNT:</b>	140.00	<b>POSTMARKED:</b> N/A
	<b>TYPE:</b>	CREDIT CARD	<b>RECEIVED:</b> 09/14/2009
	<b>NAME:</b>	FOOTE, CHRISTOPHER 3294 E UPPER RIVER RD SOMERVILLE AL 35670-3017 US	
	<b>CARD NO:</b>	XXXXXXXXXXXX2000	<b>AUTH CODE:</b> 147491
	<b>NAME ON CARD:</b>	CHRISTOPHER FOOTE	
	<b>EXPIRES:</b>	10/2012	
	<b>SIGNATURE:</b>		

REMARKS

This receipt was generated by the automated BLM Collections and Billing System and is a paper representation of a portion of the official electronic record contained therein.



**MAINTENANCE FEE PAYMENT**

Claimant Name: Tence Burden  
 Address: 1029 E Robinson Rd  
 City: Imperial State: CA Zip: 92251  
 Telephone: 760-355-4127  
 E-mail address: idellburden@msn.com  
 Signature: [Signature]

RECEIVED  
 BLM AZ STATE OFFICE  
 2009 AUG 11 A 8:22  
 IMPERIAL, ARIZONA  
 BLM  
 Date  
 Stamp

Check here if this is a change of address.

LINE NO.	AMC NUMBER	CLAIM/SITE NAME	COUNTY RECORDER DATA (If available)	TWP	RNG	SEC
1	387048	Gem Flow #6	2007-1227220	7N	4W	21
2						
3						
4						
5						
6						
7						
8						
9						
10						

List additional claims on Form MCF114.

Bureau of Land Management  
 Arizona State Office  
[www.az.blm.gov](http://www.az.blm.gov)

No. of Claims: 1 x \$125 = 15.00  
 Check No: 12425 Init. SB  
 Receipt No.: 1978129  
 For BLM Use Only

Form: MCF112  
 Revised July 2005

This form is available from the Arizona Department of Mines and Mineral Resources and may be reproduced.





**United States Department of the Interior**  
**Bureau of Land Management**  
 BUSINESS & SUPPORT SVCS DIV  
 ONE N CENTRAL AVE SUITE 800  
 PHOENIX, AZ 85004 -4427  
 Phone: (602) 417-9200

Receipt

No: 1978129

<b>Transaction #:</b> 2042127	
<b>Date of Transaction:</b> 08/14/2009	
<b>CUSTOMER:</b>	TENCE BURDEN 1029 ROBINSON RD IMPERIAL, CA 92251-9619 US

LINE #	QTY	DESCRIPTION	REMARKS	UNIT PRICE	TOTAL
1	1.00	LOCATABLE MINERALS / MINING CLAIMS-NOT NEW-UNADJUD, ONE AUTH NO. ONLY / MINING CLAIM MONEY RECEIVED CASES: AMC387048/\$15.00	MAINT 2010	- n/a -	15.00
<b>TOTAL:</b>					<b>\$15.00</b>

PAYMENT INFORMATION					
1	AMOUNT:	15.00	POSTMARKED:	08/07/2009	
	TYPE:	CHECK	RECEIVED:	08/11/2009	
	CHECK NO:	12425			
	NAME:	BURDEN, TENCE 1029 ROBINSON RD IMPERIAL CA 92251-9619 US			

REMARKS

This receipt was generated by the automated BLM Collections and Billing System and is a paper representation of a portion of the official electronic record contained therein.

**MAINTENANCE FEE PAYMENT**

Claimant Name: Tence Burden  
 Address: 1029 E Robinson Rd  
 City: Imperial State: CA Zip: 92251  
 Telephone: 760-355-4127  
 E-mail address: idellburden@msn.com  
 Signature: [Signature]

RECEIVED  
 BLM AZ STATE OFFICE  
 2009 AUG - 3 A 8:40  
 PHOENIX, ARIZONA  
 BLM  
 Date  
 Stamp

Check here if this is a change of address.

LINE NO.	AMC NUMBER	CLAIM/SITE NAME	COUNTY RECORDER DATA (If available)	TWP	RNG	SEC
1	387048	Gem Flow #6	2007-1327220	7N	4W	21
2						
3						
4						
5						
6						
7						
8						
9						
10						

List additional claims on Form MCF114.

Bureau of Land Management  
 Arizona State Office  
[www.az.blm.gov](http://www.az.blm.gov)

No. of Claims: 1 x \$125 = 125.00  
 Check No: 12421 Init. SB8  
 Receipt No.: 1971097  
 For BLM Use Only

Form: MCF112  
 Revised July 2005

This form is available from the Arizona Department of Mines and Mineral Resources and may be reproduced.

ENTERED INTO COMPUTER

8/20/09 [Signature]

**United States Department of the Interior**  
**Bureau of Land Management**  
 BUSINESS & SUPPORT SVCS DIV  
 ONE N CENTRAL AVE SUITE 800  
 PHOENIX, AZ 85004 -4427  
 Phone: (602) 417-9200

Receipt

No: 1971097

<b>Transaction #:</b> 2034969	
<b>Date of Transaction:</b> 08/05/2009	
<b>CUSTOMER:</b>	TENCE BURDEN 1029 ROBINSON RD IMPERIAL,CA 92251-9619 US

LINE #	QTY	DESCRIPTION	REMARKS	UNIT PRICE	TOTAL
1	1.00	LOCATABLE MINERALS / MINING CLAIMS-NOT NEW-UNADJUD,ONE AUTH NO. ONLY / MINING CLAIM MONEY RECEIVED <b>CASES: AMC387048/\$125.00</b>	MAINT 2010	- n/a -	125.00
<b>TOTAL:</b>					<b>\$125.00</b>

PAYMENT INFORMATION					
1	AMOUNT:	125.00	POSTMARKED:	07/29/2009	
	TYPE:	CHECK	RECEIVED:	08/03/2009	
	CHECK NO:	12421			
	NAME:	BURDEN, TENCE 1029 ROBINSON RD IMPERIAL CA 92251-9619 US			

REMARKS
FEES INCREASED TO \$140, SHORT PAID BY \$15.

This receipt was generated by the automated BLM Collections and Billing System and is a paper representation of a portion of the official electronic record contained therein.



AMC 387047  
 AMC 387536  
 AMC 388115  
 AMC 388718  
 AMC 389277  
 AMC 390271  
 AMC 390393

**MAINTENANCE FEE PAYMENT**

Claimant Name: Ted Bigelow  
 Address: P.O. Box 370  
 City: Dewey State: AZ Zip: 86327  
 Telephone: \_\_\_\_\_  
 E-mail address: \_\_\_\_\_  
 Signature: [Signature]

RECEIVED  
 BLM AZ STATE OFFICE  
 2008 AUG 29 P 2:38  
 PHOENIX, ARIZONA  
 BLM Date Stamp

Check here if this is a change of address.

LINE NO.	AMC NUMBER	CLAIM/SITE NAME	COUNTY RECORDER DATA (If available)	TWP	RNG	SEC
1	387049	Gem Flow #7		7N	4W	21
2	387050	Gem Flow #8		7N	4W	22
3	387536	Bahamian #1		7N	2W	19
4	387537	Bahamian #2		7N	2W	19
5	387538	Bahamian #3		7N	2W	19
6	387539	Bahamian #4		7N	2W	19
7	387540	Crack Shooter #1		7N	3W	10
8	387541	Crack Shooter #2		7N	3W	10
9	387542	Crack Shooter #3		7N	3W	10
10	387543	Crack Shooter #4		7N	3W	10

List additional claims on Form MCF114.

Bureau of Land Management  
 Arizona State Office  
[www.az.blm.gov](http://www.az.blm.gov)

No. of Claims: 120 x \$125 = 15,000.  
 Check No: \_\_\_\_\_ Init. SC  
 Receipt No.: 1775795  
 For BLM Use Only

9/12/08 RE ENTERED IN COMPUTER

Form: MCF112  
 Revised July 2005

This form is available from the Arizona Department of Mines and Mineral Resources and may be reproduced.

Check # 106 \$ 12,000.  
 CC # \$ 3,000.



## ADDITIONAL OWNERS

---

**Name:** Ted Bigelow  
**Address:** ~~P.O. Box 323~~ PO Box 370  
**City/State/Zip:** ~~Wittmann, AZ 85361~~ Dewey, AZ 86327

**Name:** Sheila Bigelow  
**Address:** ~~P.O. Box 323~~  
**City/State/Zip:** ~~Wittmann, AZ 85361~~

**Name:** Devin Bigelow  
**Address:** ~~P.O. Box 965~~  
**City/State/Zip:** ~~Wittmann, AZ 85361~~

**Name:** Cameron Bigelow  
**Address:** ~~P.O. Box 323~~  
**City/State/Zip:** ~~Wittmann, AZ 85361~~

**Name:** Megan Bigelow  
**Address:** ~~P.O. Box 323~~  
**City/State/Zip:** ~~Wittmann, AZ 85361~~

**Name:** Billie L. Savage  
**Address:** ~~P.O. Box 790~~  
**City/State/Zip:** ~~Wittmann, AZ 85361~~

**Name:** Clyde A. Davis  
**Address:** 10012 N. 48<sup>th</sup> Ln.  
**City/State/Zip:** Glendale, AZ 85302

**Name:** Sabrina Davis  
**Address:** 10012 N. 48<sup>th</sup> Ln.  
**City/State/Zip:** Glendale, AZ 85302

RECEIVED  
BLM AZ STATE OFFICE

2008 AUG 29 P 2:45

PHOENIX, ARIZONA

BLM  
Date  
Stamp

**SUPPLEMENTAL ATTACHMENT**

May be used with the following forms for listing additional mining claims:

Check One.

- Affidavit of Performance of Annual Work
- Maintenance Fee Payment
- Notice of Intent to Hold Mining Claims
- Notice of Non-Liability for Labor and Materials Furnished

LINE NO.	AMC NUMBER	CLAIM/SITE NAME	COUNTY RECORDER DATA (if available)	TWP	RNG	SEC
11	387544	Crack Shooter #5		7N	3W	11
12	387545	Crack Shooter #6		7N	3W	11
13	387546	Crack Shooter #7		7N	3W	11
14	387547	Crow Foot #1		8N	2W	31
15	387548	Crow Foot #2		8N	2W	30
16	387549	Crow Foot #3		8N	2W	30
17	387550	Diamond Joe #1		8N	<del>3W</del>	<sup>30</sup> 231
18	387551	Drifter #1		8N	3W	33
19	387552	Drifter #2		8N	3W	33
20	387553	Gold Camp #1		7N	3W	26
21	387554	Gold Camp #2		7N	3W	26
22	387556	Golden Blue #1		8N	4W	25
23	387557	Golden Blue #2		8N	4W	<sup>25,26</sup> 235
24	387558	Golden Bough #1		7N	4W	1
25	387559	Golden Bough #2		7N	3W	6
26	387560	Golden Bough #3		8N	3W	31
27	387561	Golden Bough #4		7N	3W	6
28	387562	Great Southern #2		8N	3W	31
29	387563	Great Southern #3		8N	4W	32

Form MCF114  
Revised June 2005

**SUPPLEMENTAL ATTACHMENT**

May be used with the following forms for listing additional mining claims:

Check One.

- Affidavit of Performance of Annual Work
- Maintenance Fee Payment
- Notice of Intent to Hold Mining Claims
- Notice of Non-Liability for Labor and Materials Furnished

BLM  
Date  
Stamp

RECEIVED  
BLM AZ STATE OFFICE  
2008 AUG 29 P 2:45  
PHOENIX, ARIZONA

LINE NO.	AMC NUMBER	CLAIM/SITE NAME	COUNTY RECORDER DATA (If available)	TWP	RNG	SEC
30	387564	Great Southern #4		8N	3W	30
31	387565	Great Southern #5		8N	3W	32
32	387566	Hang'em High #1		7N	3W	9
33	387567	Hang'em High #2		7N	3W	9
34	387568	Hang'em High #3		7N	3W	4
35	387569	Hang'em High #4		7N	3W	4
36	387570	Hang'em High #5		7N	3W	9
37	387571	Hang'em High #7		7N	3W	4
38	387572	Headwater #1		8N	3W	36
39	387573	Headwater #2		8N	3W	36
40	387574	Headwater #3		8N	3W	36
41	387575	Headwater #4		8N	3W	36
42	387576	High Noon #1		7N	3W	3
43	387577	High Noon #2		7N	3W	3
44	387578	High Noon #3		7N	3W	3
45	387579	High Noon #4		7N	3W	3
46	387580	High Noon #5		8N	3W	33
47	387581	High Noon #6		8N	3W	34
48	387582	High Noon #7		8N	3W	34

Form MCF114  
Revised June 2005

This form is available from the Arizona Department of Mines & Mineral Resources and may be reproduced.

**SUPPLEMENTAL ATTACHMENT**

May be used with the following forms for listing additional mining claims:

Check One.

- Affidavit of Performance of Annual Work
- Maintenance Fee Payment
- Notice of Intent to Hold Mining Claims
- Notice of Non-Liability for Labor and Materials Furnished

BLM  
Date  
Stamp

RECEIVED  
 PLM&AZ STATE OFFICE  
 2008 AUG 29 P 2:44  
 PHOENIX, ARIZONA

LINE NO.	AMC NUMBER	CLAIM/SITE NAME	COUNTY RECORDER DATA (If available)	TWP	RNG	SEC
49	387583	Little San Domingo #1		7N	3W	15
50	387584	Little San Domingo #2		7N	3W	15
51	387585	Little San Domingo #3		7N	3W	22
52	387586	Little San Domingo #4		7N	3W	22
53	387587	Little San Domingo #5		7N	3W	22
54	387588	Little San Domingo #6		7N	3W	22
55	387589	Little San Domingo #7		7N	3W	27
56	387590	Little San Domingo #8		7N	3W	27
57	387591	LSD Apex #1		7N	3W	14
58	387592	LSD Apex #2		7N	3W	14
59	387593	LSD Apex #3		7N	3W	14
60	387594	LSD Apex #4		7N	3W	14
61	387595	LSD Apex #5		7N	3W	23
62	387596	LSD Apex #6		7N	3W	23
63	387597	LSD Apex #8		7N	3W	23
64	387598	LSD Apex #9		7N	3W	23
65	387599	Monarch #1		7N 8N	3W 3W	5 32
66	387600	Monarch #2		7N 8N	3W 3W	5 32
67	387601	Monarch #3		8N	3W	32

Form MCF114  
Revised June 2005



**SUPPLEMENTAL ATTACHMENT**

May be used with the following forms for listing additional mining claims:

Check One.

- Affidavit of Performance of Annual Work
- Maintenance Fee Payment
- Notice of Intent to Hold Mining Claims
- Notice of Non-Liability for Labor and Materials Furnished

BLM  
Date  
Stamp

RECEIVED  
 ARIZONA STATE OFFICE  
 AUG 29 P 2:45  
 JENIX, ARIZONA

LINE NO.	AMC NUMBER	CLAIM/SITE NAME	COUNTY RECORDER DATA (if available)	TWP	RNG	SEC
68	387602	Mt. Pechan #1		7N	3W	1
69	387603	Mt. Pechan #2		7N	3W	1
70	387605	Pale Rider #2		7N	3W	5
71	387606	Pale Rider #3		7N	3W	548
72	387607	Pale Rider #4		7N	3W	8
73	387608	Pale Rider #5		7N	3W	8
74	387610	Red Ruby #1		8N	2W	31
75	387611	Red Ruby #2		8N	2W	31
76	387613	Trails End #1		8N	3W	34
77	387614	Trails End #2		8N	3W	35
78	387615	Trails End #3		8N	3W	35
79	387616	Trillby Queen #1		7N	3W	25
80	387617	Trillby Queen #2		7N	3W	25
81	387618	Trillby Queen #3		7N	3W	24
82	387619	Trillby Queen #4		7N	3W	24
83	387620	Trillby Queen #5		7N	3W	24
84	387621	Trillby Queen #6		7N	3W	13
85	387622	Trillby Queen #7		7N	3W	13
86	387623	Trillby Queen #8		7N	3W	13

Form MCF114  
Revised June 2005

This form is available from the Arizona Department of Mines & Mineral Resources and may be reproduced.

**SUPPLEMENTAL ATTACHMENT**

May be used with the following forms for listing additional mining claims:

Check One.

- Affidavit of Performance of Annual Work
- Maintenance Fee Payment
- Notice of Intent to Hold Mining Claims
- Notice of Non-Liability for Labor and Materials Furnished

RECEIVED  
 BLM AZ STATE OFFICE  
 2008 AUG 29 P 2:45  
 PHOENIX, ARIZONA  
 BLM  
 Date  
 Stamp

LINE NO.	AMC NUMBER	CLAIM/SITE NAME	COUNTY RECORDER DATA (If available)	TWP	RNG	SEC
87	387624	Trillby Queen #9		7N	3W	13
88	387625	Trillby Queen #10		7N	3W	12
89	387626	Trillby Queen #11		7N	3W	12
90	387627	Trillby Queen #12		7N	3W	12
91	387628	Trillby Queen #13		7N	3W	12
92	387629	Trillby Queen #14		7N	3W	1
93	387630	Trillby Queen #15		7N	3W	1
94	387631	White Cloud #1		7N	3W	15
95	387632	White Cloud #2		7N	3W	15
96	388115	Bitter Creek #1		7N	2W	9
97	388116	Bitter Creek #2		7N	2W	9
98	388117	Bitter Creek #3		7N	2W	9
99	388118	Bitter Creek #4		7N	2W	9
100	388119	Bitter Creek #5		7N	2W	10
101	388123	St. Anthony #1		7N	2W	3
102	388124	St. Anthony #2		7N	2W	3 & 10
103	388125	Trillby Chute #1		7N	2W	6
104	388126	Trillby Chute #2		7N	2W	6
105	388718	Henry Trend #1		7N	4W	9

Form MCF114  
 Revised June 2005

This form is available from the Arizona Department of Mines & Mineral Resources and may be reproduced.

**SUPPLEMENTAL ATTACHMENT**

May be used with the following forms for listing additional mining claims:

Check One.

- Affidavit of Performance of Annual Work
- Maintenance Fee Payment
- Notice of Intent to Hold Mining Claims
- Notice of Non-Liability for Labor and Materials Furnished

BLM Date Stamp	2008 AUG 29 P 2:46 PHOENIX, ARIZONA	RECEIVED BLM AZ STATE OFFICE
----------------------	--	---------------------------------

LINE NO.	AMC NUMBER	CLAIM/SITE NAME	COUNTY RECORDER DATA (If available)	TWP	RNG	SEC
106	388719	Henry Trend #2		7N	4W	9
107	388720	Henry Trend #3		7N	4W	9
108	388721	Henry Trend #4		7N	4W	9
109	388722	Henry Trend #5		7N	4W	9
110	388723	Henry Trend #6		7N	4W	9
111	388724	Henry Trend #7		7N	4W	9
112	388725	Henry Trend #8		7N	4W	9
113	389280	Iona Mine #4		6N	3W	4
114	389281	Iona Mine #5		6N	3W	3
115	389282	Iona Mine #6		6N	3W	3
116	389283	Iona Mine #7		6N	3W	3
117	389284	Iona Mine #8		6N	3W	3
118	390277	Iona Mine #9		6N	3W	4
119	390278	Iona Mine #10		6N	3W	4
120	390393	Lost Pick #1		7N	4W	12
121						
122						
123						
124						

Form MCF114  
Revised June 2005

**United States Department of the Interior**  
**Bureau of Land Management**  
 BUSINESS & SUPPORT SVCS DIV  
 ONE N CENTRAL AVE SUITE 800  
 PHOENIX, AZ 85004 -4427  
 Phone: (602) 417-9200

Receipt

No: 1775795

<b>Transaction #:</b> 1833576	
<b>Date of Transaction:</b> 08/29/2008	
<b>CUSTOMER:</b>	TED BIGELOW RED PICACHO MINING COMPANY LLC P O BOX 370 DEWEY, AZ 86327

LINE #	QTY	DESCRIPTION	REMARKS	UNIT PRICE	TOTAL
1	1.00	LOCATABLE MINERALS / MINING CLAIMS-NOT NEW-UNADJUD, ONE AUTH NO. ONLY / MINING CLAIM MONEY RECEIVED (455) CASES: AMC387049/\$15000.00	MAINT 2009 (120)	- n/a -	15000.00
<b>TOTAL:</b>					<b>\$15,000.00</b>

PAYMENT INFORMATION			
NOTE: Items will appear on credit card statement as "Bureau of Land Mgmt CO".			
1	AMOUNT:	\$3,000.00	POSTMARKED: N/A
	TYPE:	CREDIT CARD	RECEIVED: 08/29/2008
	NAME:	RED PICACHO MINING COMPANY LLC BIGELOW, TED P O BOX 370 DEWEY AZ 86327	
	CARD NO:	XXXXXXXXXXXX2231	AUTH CODE: 164118
	NAME ON CARD:	SHEILA BIGELOW	
	EXPIRES:	04/30/2009	
	SIGNATURE:		
2	AMOUNT:	\$12,000.00	POSTMARKED: N/A
	TYPE:	CHECK	RECEIVED: 08/29/2008
	CHECK NO:	106	
	NAME:	RED PICACHO MINING COMPANY LLC BIGELOW, TED P O BOX 370 DEWEY AZ 86327	

REMARKS



AMC 387047

MAINTENANCE FEE PAYMENT

Claimant Name: Tence Burden  
Address: 1029 E. Robinson Rd.  
City: Imperial State: CA Zip: 92251  
Telephone: 760-355-4127  
E-mail address: idellburden@msn.com  
Signature: Tence Burden

Check here if this is a change of address.

RECEIVED  
BLM AZ STATE OFFICE  
2008 AUG 22 A 7:24  
PHOENIX, ARIZONA  
BLM  
Date  
Stamp

LINE NO.	AMC NUMBER	CLAIM/SITE NAME	COUNTY RECORDER DATA (If available)	TWP	RNG	SEC
1	387048	Gem Flow # 6	2007-1227220	7N	4W	21
2						
3	ENTERED INTO COMPUTER					
4	SEP 09 2008	LB				
5						
6						
7						
8						
9						
10						

List additional claims on Form MCF114.

Bureau of Land Management  
Arizona State Office  
[www.az.blm.gov](http://www.az.blm.gov)

No. of Claims: 1 x \$125 = 387048  
Check No: 12295 Init. TMC  
Receipt No.: 1768284  
For BLM Use Only

Form: MCF112  
Revised July 2005

This form is available from the Arizona Department of Mines and Mineral Resources and may be reproduced.

United States Department of the Interior  
 Bureau of Land Management  
 BUSINESS & SUPPORT SVCS DIV  
 ONE N CENTRAL AVE SUITE 800  
 PHOENIX, AZ 85004 -4427  
 Phone: (602) 417-9200

Receipt

No:

1768284

Transaction #: 1825938		<b>ENTERED INTO COMPUTER</b>
Date of Transaction: 08/22/2008		
CUSTOMER:	TENCE BURDEN 1029 E ROBINSON RD IMPERIAL, CA 92251	SEP 09 2008 PB VERIFIED

LINE #	QTY	DESCRIPTION	REMARKS	UNIT PRICE	TOTAL
1	1.00	LOCATABLE MINERALS / MINING CLAIMS-NOT NEW-UNADJUD, ONE AUTH NO. ONLY / MINING CLAIM MONEY RECEIVED (455) CASES: AMC387048/\$125.00	MAINT 2009/1	- n/a -	125.00
<b>TOTAL:</b>					<b>\$125.00</b>

PAYMENT INFORMATION					
1	AMOUNT:	\$125.00	POSTMARKED:	8/19/08 0:00	
	TYPE:	CHECK	RECEIVED:	08/22/2008	
	CHECK NO:	12295			
	NAME:	BURDEN, TENCE 1029 E ROBINSON RD IMPERIAL CA 92251			


REMARKS

This receipt was generated by the automated BLM Collections and Billing System and is a paper representation of a portion of the official electronic record contained therein.

**MAINTENANCE FEE PAYMENT**

Claimant Name: Christopher C Fook  
 Address: 105 Dogwood Dr  
 City: Vicksburg State: MS Zip: 39180  
 Telephone: 601-415-2063  
 E-mail address: Chrisbrigida@bellsouth.com  
 Signature: Chris C. Fook

Check here if this is a change of address.



LINE NO.	AMC NUMBER	CLAIM/SITE NAME	COUNTY RECORDER DATA (If available)	TWP	RNG	SEC
1	387047	Gen Flow #5	2007-1227219	7N	4W	21
2						
3	ENTERED INTO COMPUTER AUG 12 2008 PB					
4						
5						
6						
7						
8						
9						
10						

List additional claims on Form MCF114.

**Bureau of Land Management**  
**Arizona State Office**  
[www.az.blm.gov](http://www.az.blm.gov)

No. of Claims: 1 x \$125 = 12500  
 Check No: 4128 Init. SC  
 Receipt No.: 1751813  
**For BLM Use Only**

**Form: MCF112**  
 Revised July 2005

**United States Department of the Interior**

**Bureau of Land Management**  
 BUSINESS & SUPPORT SVCS DIV  
 ONE N CENTRAL AVE SUITE 800  
 PHOENIX, AZ 85004 -4427  
 Phone: (602) 417-9200

Receipt

No: 1751813

<b>Transaction #:</b> 1809092		<b>ENTERED INTO COMPUTER</b>
<b>Date of Transaction:</b> 07/31/2008		
<b>CUSTOMER:</b>	CHRISTOPHER FOOTE 105 DOGWOOD DR VICKSBURG, MS 39180	AUG 12 2008 <i>PB &amp; VERIFIED</i>

LINE #	QTY	DESCRIPTION	REMARKS	UNIT PRICE	TOTAL
1	1.00	LOCATABLE MINERALS / MINING CLAIMS-NOT NEW-UNADJUD, ONE AUTH NO. ONLY / MINING CLAIM MONEY RECEIVED (455) <b>CASES: AMC387047/\$125.00</b>	MAINT 2009 (1)	- n/a -	125.00
<b>TOTAL:</b>					<b>\$125.00</b>

PAYMENT INFORMATION						
1	AMOUNT:	\$125.00	POSTMARKED:	7/28/08 0:00		
	TYPE:	CHECK	RECEIVED:	07/31/2008		
	CHECK NO:	4128				
	NAME:	FOOTE, CHRISTOPHER 105 DOGWOOD DR VICKSBURG MS 39180				


REMARKS

This receipt was generated by the automated BLM Collections and Billing System and is a paper representation of a portion of the official electronic record contained therein.




CERTIFIED MAIL™

Foot  
105 Dogwood Dr  
Vicksburg MS 39180



7008 1300 0001 7931 3012



85004

U.S. POSTAGE  
PAID  
VICKSBURG, MS  
39180  
JUL 28, 08  
AMOUNT

\$4.90

00033043-27



RETURN RECEIPT  
REQUESTED

Bureau of Land Management  
Arizona State Office  
One North Central Avenue  
Suite 800  
Phoenix, AZ 85004 -4427

8500484427 C041



B.L.M. AZ STATE OFFICE  
2008 JUL 31 A 7:05

© USPS 2008

THIS ENVELOPE IS RECYCLABLE AND MADE WITH 30% POST CONSUMER CONTENT.

PLACE STICKER AT TOP OF ENVELOPE TO THE RIGHT  
OF THE RETURN ADDRESS. FOLD AT DOTTED LINE

**NOTICE!!**

**These documents have been scanned!**

**Do not place un-scanned documents beneath this notice!**

**Do not remove this notice from this file!**

GPO Jacket No. 560-102  
Print Order 61540  
Rise Business Services, LLC  
Job=AZ15 5/23/2019



Box Number= AZ15086



Claim Begin-End: AMC387047-AMC387051

**5 Miscellaneous**



AZ15086-2

AMC386616-AMC388718



### Customer Name Update Screen

From:

System ID:MC

Name:	FOOTE CHRISTOPHER C	Lookup	
Proprietor #:	2267129	Renumber To:	
Category:	P - PRIVATE		
Address:	105 DOGWOOD DR		
City:	VICKSBURG		
State:	MS		
Zip:	39180		

### Customer Name Update Screen

To:

System ID:MC

Name:	FOOTE CHRISTOPHER C	Lookup	
Proprietor #:	2267129	Renumber To:	
Category:	P - PRIVATE		
Address:	3294 E UPPER RIVER RD		
City:	SOMERVILLE		
State:	AL		
Zip:	35670301		

SEP 21 2011

*CM*

**NOTICE!!**

**These documents have been scanned!**

**Do not place un-scanned documents beneath this notice!**

**Do not remove this notice from this file!**

GPO Jacket No. 560-102  
Print Order 61540  
Rise Business Services, LLC  
Job=AZ15 5/23/2019



Box Number= AZ15086



Claim Begin-End: AMC387047-AMC387051

**6 Location Notices-Amendments and Supporting Documents**



AZ15086-2

AMC386616-AMC388718



MINING CLAIM STATUS REPORT

Deba Entry TRD  
MTP CHECKED BY TRD  
GEO CHECKED BY TRD

LEAD SERIAL NO. AMC 387047 THROUGH AMC 387051

#	LODE	LOCATION FEE @ \$30 =	\$	<u>150-</u>
#	<u>5</u> PLACER	PROCESSING FEE @ \$15 =	\$	<u>75-</u>
#	ASSOCIATION PL	MAINTENANCE FEE @ \$125 =	\$	<u>625-</u>
#	MILL SITE	OVERAGE	\$	
#	TUNNEL SITE	SHORTAGE	\$	
		OTHER FEES	\$	
		TOTAL	\$	<u>850-</u> <i>ok</i>

ENOUGH LOCATORS YES  NO

OVER-THE-COUNTER  MAIL  TIMELY FILED: YES  NO

LEGAL DESCRIPTION: T 7N R 4W SEC 21, 22  
T \_\_\_\_\_ R \_\_\_\_\_ SEC \_\_\_\_\_  
T \_\_\_\_\_ R \_\_\_\_\_ SEC \_\_\_\_\_  
T \_\_\_\_\_ R \_\_\_\_\_ SEC \_\_\_\_\_

BLM  FOREST SERVICE  \_\_\_\_\_ SUBJ TO PL 359: YES  NO

WILDERNESS AREA: NO  YES  \_\_\_\_\_

SPLIT ESTATE: SX  PX  SRHA  OTHER  \_\_\_\_\_ N/A   
PROPER NOTICE FILED IF LOCATED ON SRHA LANDS-YES  NO  N/A

RECONVEYED MINERALS ON BLM LANDS REQUIRE OPENING ORDERS FROM 1944 TO 1993. OPEN TO ENTRY ON: \_\_\_\_\_ N/A

COMMENTS/STATUS: VOID  PARTIALLY VOID  PVT MINERALS   
WITHDRAWN LANDS  OTHER  \_\_\_\_\_

\_\_\_\_\_  
\_\_\_\_\_  
\_\_\_\_\_  
\_\_\_\_\_  
\_\_\_\_\_  
\_\_\_\_\_

Claimant acknowledges that portions of the following claim(s) site(s) may be void or voidable.

\_\_\_\_\_  
Signature of claimant  
FINAL ADJUDICATION TRD DATE 4-8-08

**LOCATION NOTICE FOR PLACER MINING CLAIM**

NOTICE IS HEREBY GIVEN that the Gem Flow #5 placer mining claim has been located by Ted & Sheila Bigelow, whose current mailing address is PO. BOX 323 WITHMAN, AZ 85361.

The general course of this claim is square and it is situated in maricopa County(ies), Arizona.

This claim is 1320 feet in length and 1320 feet in width. This claim runs from the location monument on which the location notice is posted approximately 1280 feet in a N direction to the N end line and 1280 feet in a E direction to the E end line. This claim is marked by four monuments, one at each corner of the claim.

The location monument on which this notice is posted is situated within Section 21, Township 7 N, Range 4 W, Gila Salt River Base and Meridian, Arizona. This claim encompasses portions of the following legal subdivision(s) if located by legal subdivision or the following quarter section(s), Section(s), Township(s), and Range(s): NE 1/4 SE 1/4 SEC 21 T7NR4W, Gila Salt River Base and Meridian, Arizona.

The locality of this claim with reference to some natural object or permanent monument and additional information (if any) concerning its locality are as follows: That 40 acres of which the N.E.C. is located at that USGS 1/2 sec. marker common to SEC'S 21 & 22, T7NR4W, GSIRB+M, AZ.

DATED AND POSTED on the ground this 2nd day of SEP., 2007.

LOCATOR(s) [Signature]

Sheila Bigelow

BLM DATE STAMP:

PHOENIX, AZ  
2007 NOV 16 P 12:44  
RECEIVED  
B.L.M. AZ STATE OFFICE

AMC 387047


BLM DATE STAMP:

RECEIVED  
B.L.M. AZ STATE OFFICE

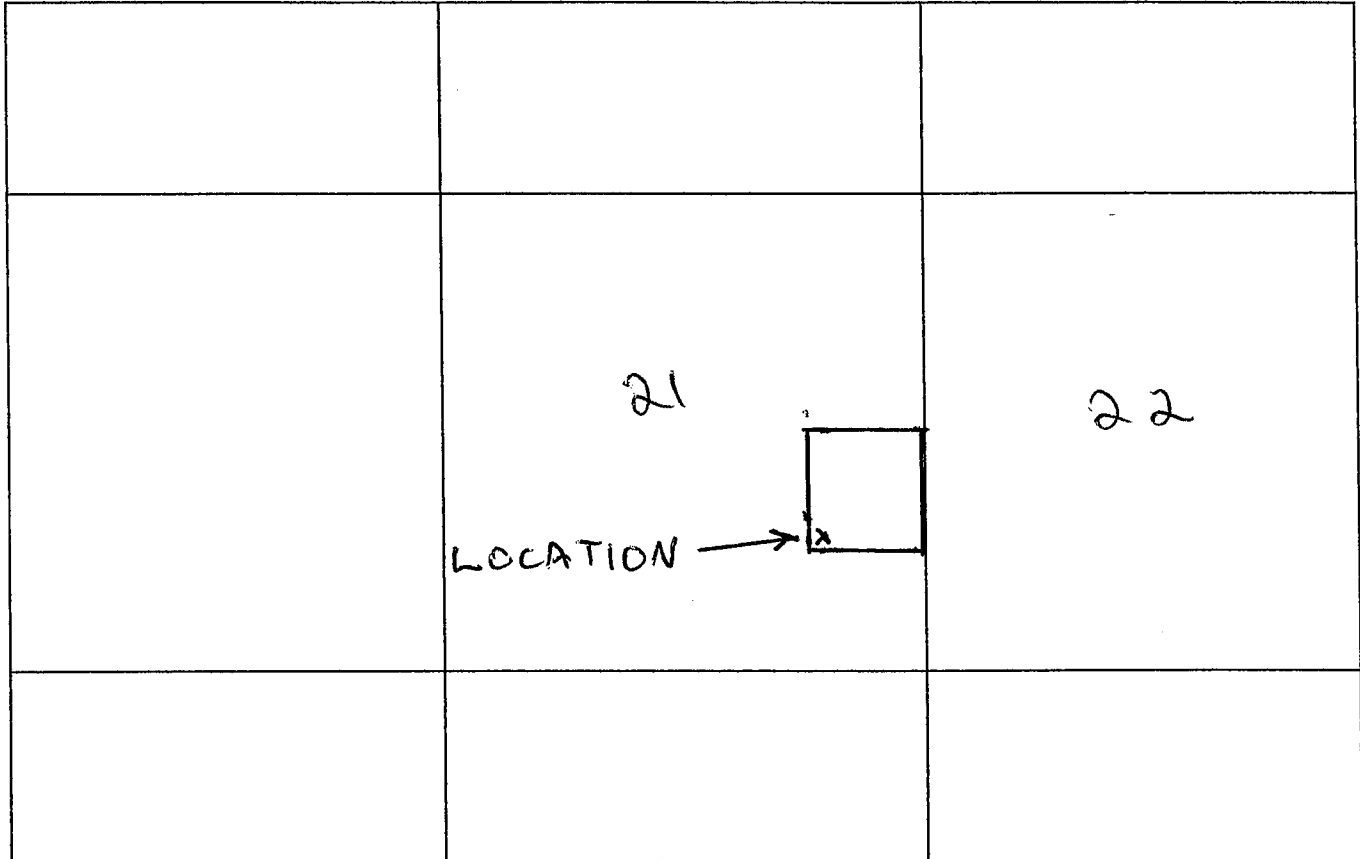
2007 NOV 16 P 12: 46

PHOENIX, AZ

CLAIM MAP



Lode ( ) Placer (✓)



AMC 387047

Scale: 1" = \_\_\_\_\_

1. The above map depicts the Gem Flow #5 mining claim, which is located in the NE 1/4 SE 1/4 of Section(s) 21, Township 7 N, Range 4 W, Gila and Salt River Base and Meridian, Maricopa County Arizona.

2. The type of corner and location monuments used are as follows: 1.5" x 4' capped pvc on steel T-posts.

3. The bearings and distances in degrees and feet between claim corners are as depicted on the map.

NOTE: DRAWING NOT TO SCALE



**LOCATION NOTICE FOR PLACER MINING CLAIM**

NOTICE IS HEREBY GIVEN that the Gem Flow #6 placer mining claim has been located by Ted & Sheila Bigelow, whose current mailing address is P.O. BOX 323, Wittmann, AZ. 85361.

The general course of this claim is Square and it is situated in Maricopa County(ies), Arizona.

This claim is 1320 feet in length and 1320 feet in width. This claim runs from the location monument on which the location notice is posted approximately 1280 feet in a N direction to the N end line and 1280 feet in a E direction to the E end line. This claim is marked by four monuments, one at each corner of the claim.

The location monument on which this notice is posted is situated within Section 21, Township 7 N, Range 4 W, Gila Salt River Base and Meridian, Arizona. This claim encompasses portions of the following legal subdivision(s) if located by legal subdivision or the following quarter section(s), Section(s), Township(s), and Range(s): NW 1/4 NE 1/4 Sec. 21 T7NR4W, Gila Salt River Base and Meridian, Arizona.

The locality of this claim with reference to some natural object or permanent monument and additional information (if any) concerning its locality are as follows: That 40 acres of which the NWC is located at that USGS 1/2 sec. marker common to sec's 16 & 21, T7NR4W, GSRB&M, AZ.

DATED AND POSTED on the ground this 2<sup>nd</sup> day of Sep, 2007.

LOCATOR(s) T Bigelow  
Sheila Bigelow

BLM DATE STAMP:

PHOENIX, AZ  
2007 NOV 16 P 12:46  
RECEIVED  
B.L.M. AZ STATE OFFICE

AMC 387048



BLM DATE STAMP:

RECEIVED  
B.L.M. AZ STATE OFFICE

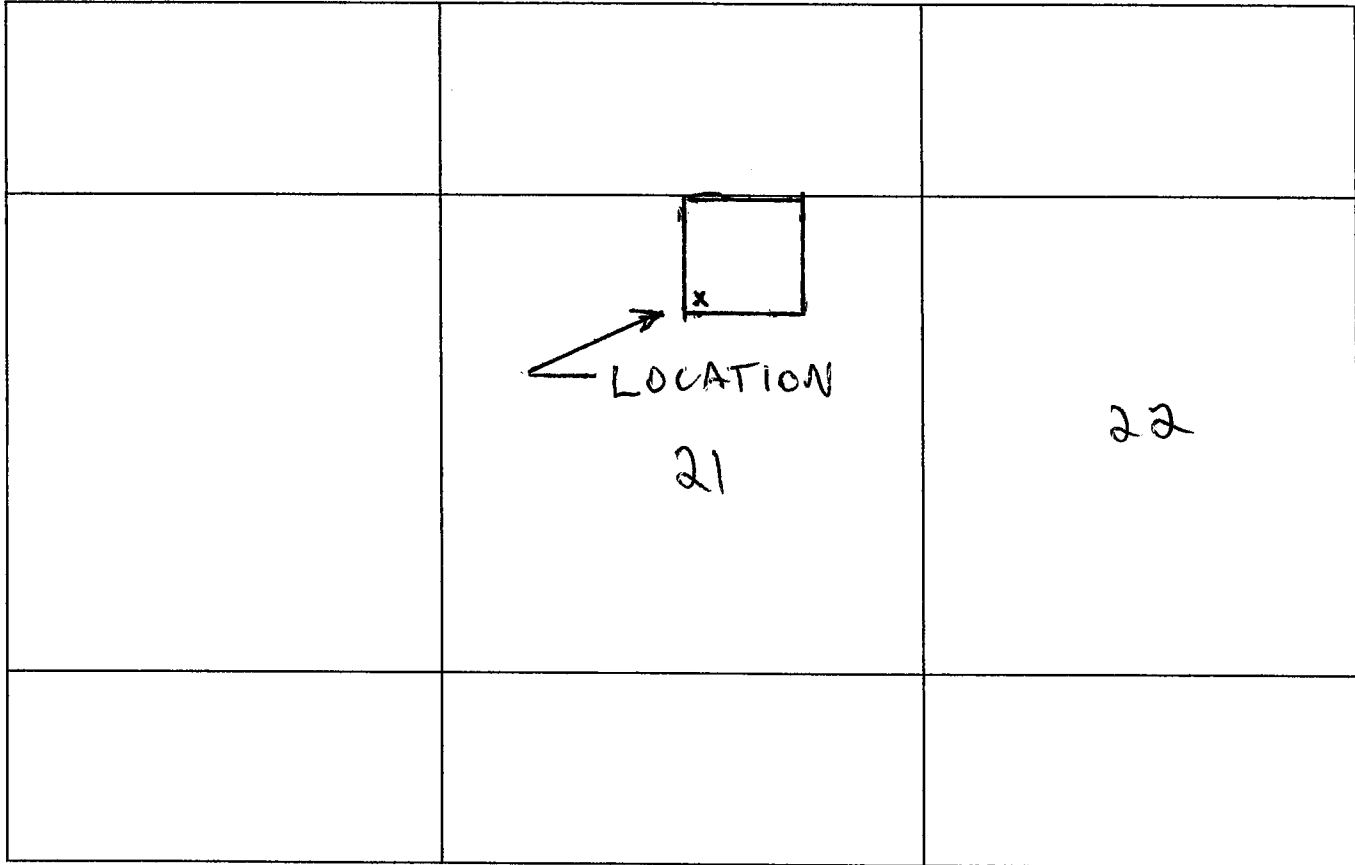
2007 NOV 16 P 12: 46

PHOENIX, AZ

CLAIM MAP



Lode ( ) Placer (✓)



AMG 387048

Scale: 1" = \_\_\_\_\_

1. The above map depicts the Gem Flow #6 mining claim, which is located in the NW 1/4 NE 1/4 of Section(s) 21, Township 7 N, Range 4 W, Gila and Salt River Base and Meridian, Maricopa County Arizona.

2. The type of corner and location monuments used are as follows: 1.5" x 4' capped PVC on steel T-posts.

3. The bearings and distances in degrees and feet between claim corners are as depicted on the map.

NOTE: DRAWING NOT TO SCALE

**LOCATION NOTICE FOR PLACER MINING CLAIM**

NOTICE IS HEREBY GIVEN that the Gem Flow #7 placer mining claim has been located by Ted + Sheila Bigelow, whose current mailing address is P.O. Box 323 Wittmann, AZ. 85361.

The general course of this claim is Square and it is situated in MARICOPA County(ies), Arizona.

This claim is 1320 feet in length and 1320 feet in width. This claim runs from the location monument on which the location notice is posted approximately 1280 feet in a W direction to the W end line and 1280 feet in a S direction to the S end line. This claim is marked by four monuments, one at each corner of the claim.

The location monument on which this notice is posted is situated within Section 21, Township 7 N, Range 4 W, Gila Salt River Base and Meridian, Arizona. This claim encompasses portions of the following legal subdivision(s) if located by legal subdivision or the following quarter section(s), Section(s), Township(s), and Range(s): SE 1/4 NW 1/4 Sec. 21 T7N R4W, Gila Salt River Base and Meridian, Arizona.

The locality of this claim with reference to some natural object or permanent monument and additional information (if any) concerning its locality are as follows: That 40 acres of which the NEC is located 1320's. of that USGS 1/2 sec. marker common to sec.'s 16 + 21, T7N R4W, GSR B + M, AZ.

DATED AND POSTED on the ground this 2nd day of SEP, 2007.

LOCATOR(s) T Bigelow

Sheila Bigelow

BLM DATE STAMP:

RECEIVED  
B.L.M. AZ STATE OFFICE  
2007 NOV 16 P 12:46  
PHOENIX, AZ

AMC 387049

BLM DATE STAMP:

RECEIVED  
B.L.M. AZ STATE OFFICE

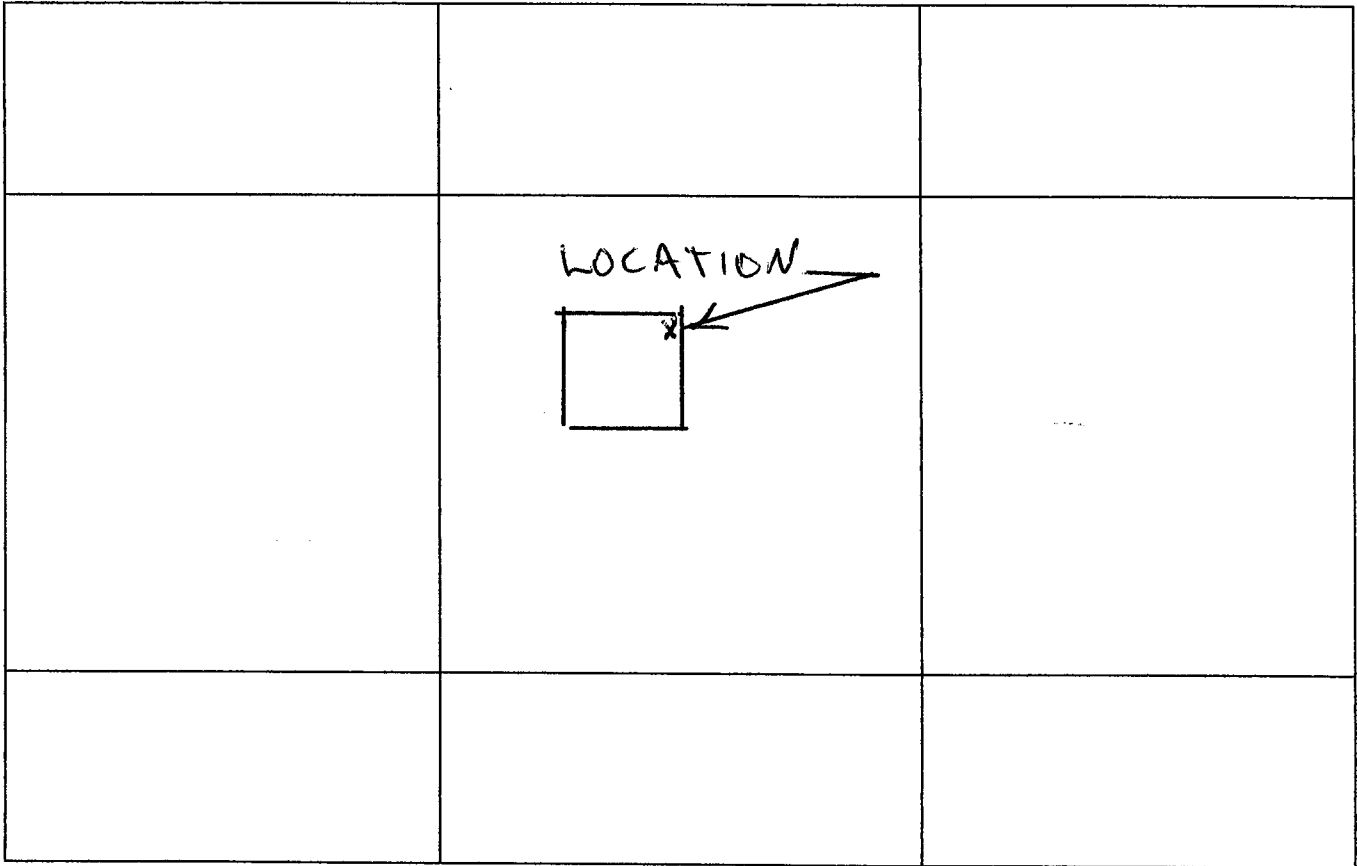
2007 NOV 16 P 12: 46

PHOENIX, AZ

CLAIM MAP



Lode ( ) Placer (✓)



AMG 387049

Scale : 1" = \_\_\_\_\_

1. The above map depicts the Gem Flow #7 mining claim, which is located in the SE 1/4 NW 1/4 of Section(s) 21, Township 7 N, Range 4 W,

Gila and Salt River Base and Meridian, Maricopa County Arizona.

2. The type of corner and location monuments used are as follows: 1.5" x 4' capped PVC on steel T-posts.

3. The bearings and distances in degrees and feet between claim corners are as depicted on the map.

NOTE: DRAWING NOT TO SCALE

**LOCATION NOTICE FOR PLACER MINING CLAIM**

NOTICE IS HEREBY GIVEN that the Gem Flow #8 placer mining claim has been located by Ted & Sheila Bigelow, whose current mailing address is P.O. BOX 323 Withman, AZ. 85361.

The general course of this claim is Square and it is situated in MARICOPA County(ies), Arizona.

This claim is 1320 feet in length and 1320 feet in width. This claim runs from the location monument on which the location notice is posted approximately 1280 feet in a N direction to the N end line and 1280 feet in a E direction to the E end line. This claim is marked by four monuments, one at each corner of the claim.

The location monument on which this notice is posted is situated within Section 22, Township 7 N, Range 4 W, Gila Salt River Base and Meridian, Arizona. This claim encompasses portions of the following legal subdivision(s) if located by legal subdivision or the following quarter section(s), Section(s), Township(s), and Range(s): NW 1/4 SW 1/4 Sec. 22 T7N R4W, Gila Salt River Base and Meridian, Arizona.

The locality of this claim with reference to some natural object or permanent monument and additional information (if any) concerning its locality are as follows: That 40 acres of which the NWC is located at that USGS 1/2 sec. marker common to Sec's 21 & 22, T7N R4W, GSIR B.M. AZ.

DATED AND POSTED on the ground this 2nd day of SEP., 2007.

LOCATOR(s) T Bigelow  
Sheila Bigelow

BLM DATE STAMP:

PHOENIX, AZ  
2007 NOV 16 P 12:46  
RECEIVED  
B.L.M. AZ STATE OFFICE

AMC 387050



BLM DATE STAMP:

RECEIVED  
B.L.M. AZ STATE OFFICE

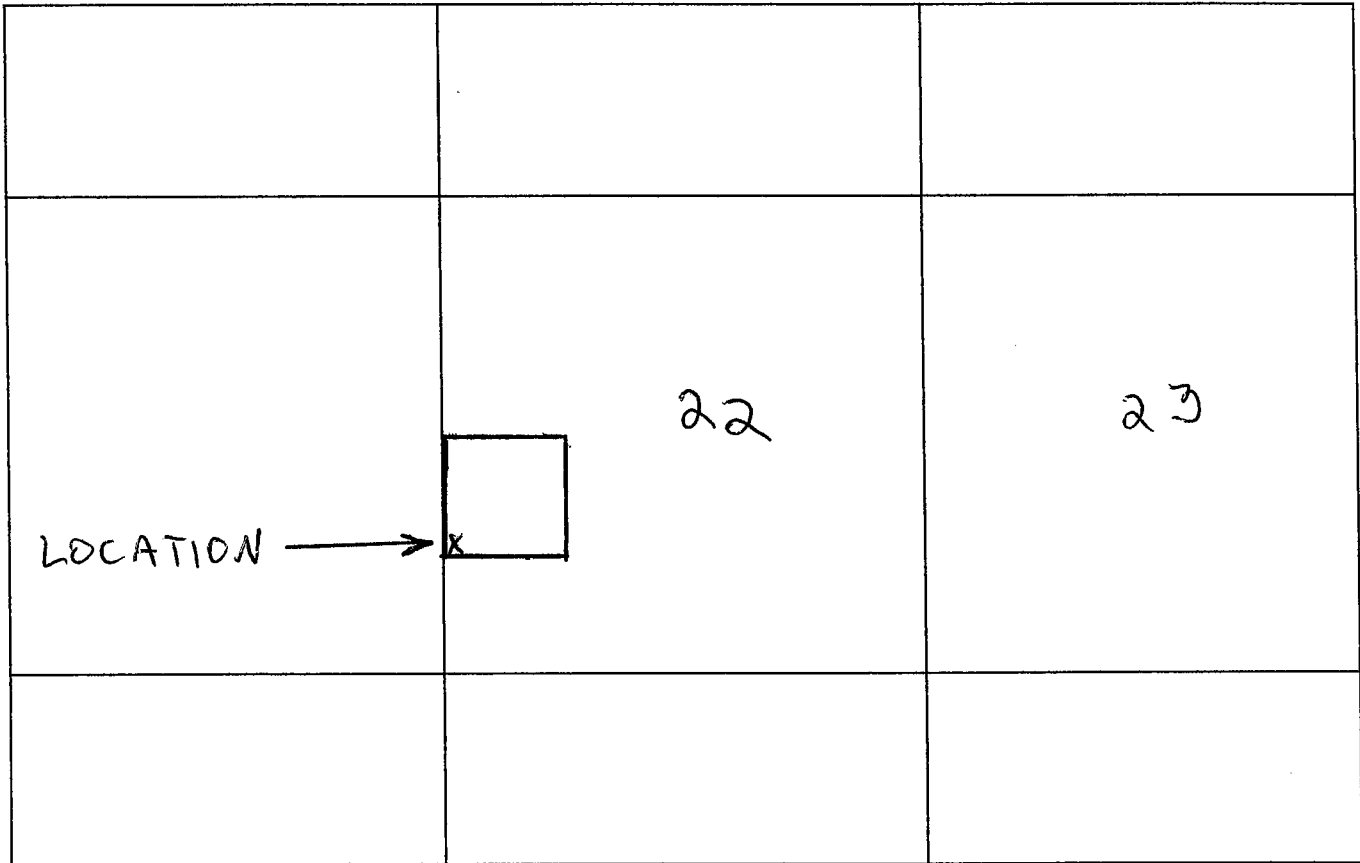
2007 NOV 16 P 12: 47

PHOENIX, AZ

CLAIM MAP

↑  
N

Lode ( ) Placer (✓)



AMB 387050

Scale : 1" = \_\_\_\_\_

1. The above map depicts the Gem Flow #8 mining claim, which is located in the NW<sup>1</sup>/<sub>4</sub> SW<sup>1</sup>/<sub>4</sub> of Section(s) 22, Township 7 N, Range 4 W, Gila and Salt River Base and Meridian, Maricopa County Arizona.
2. The type of corner and location monuments used are as follows: 1.5" x 4'  
Capped P.V.C. on steel T-POSTS.
3. The bearings and distances in degrees and feet between claim corners are as depicted on the map.

NOTE: DRAWING NOT TO SCALE

**LOCATION NOTICE FOR PLACER MINING CLAIM**

NOTICE IS HEREBY GIVEN that the Gem Flow #9 placer mining claim has been located by Ted & Sheila Bigelow, whose current mailing address is P.O. BOX 323 Withmann, AZ 85361.

The general course of this claim is square and it is situated in Mari Copa County(ies), Arizona.

This claim is 1320 feet in length and 1320 feet in width. This claim runs from the location monument on which the location notice is posted approximately 1280 feet in a N direction to the N end line and 1280 feet in a W direction to the W end line. This claim is marked by four monuments, one at each corner of the claim.

The location monument on which this notice is posted is situated within Section 22, Township 7 N, Range 4 W, Gila Salt River Base and Meridian, Arizona. This claim encompasses portions of the following legal subdivision(s) if located by legal subdivision or the following quarter section(s), Section(s), Township(s), and Range(s): SW 1/4 NW 1/4 SEC. 22, T7N R4W, Gila Salt River Base and Meridian, Arizona.

The locality of this claim with reference to some natural object or permanent monument and additional information (if any) concerning its locality are as follows: That 40 ac. of which the SWC is located at that USGS 1/4 sec. marker common to SEC.'s 21 + 22, T7N R4W, GSIRB & M, AZ.

DATED AND POSTED on the ground this 2nd day of SEP., 2007.

LOCATOR(s) T B Bigelow

Sheila Bigelow

BLM DATE STAMP:

RECEIVED  
B.L.M. AZ STATE OFFICE  
2007 NOV 16 P 12:47  
PHOENIX, AZ

AMC 387051


BLM DATE STAMP:

RECEIVED  
B.L.M. AZ STATE OFFICE

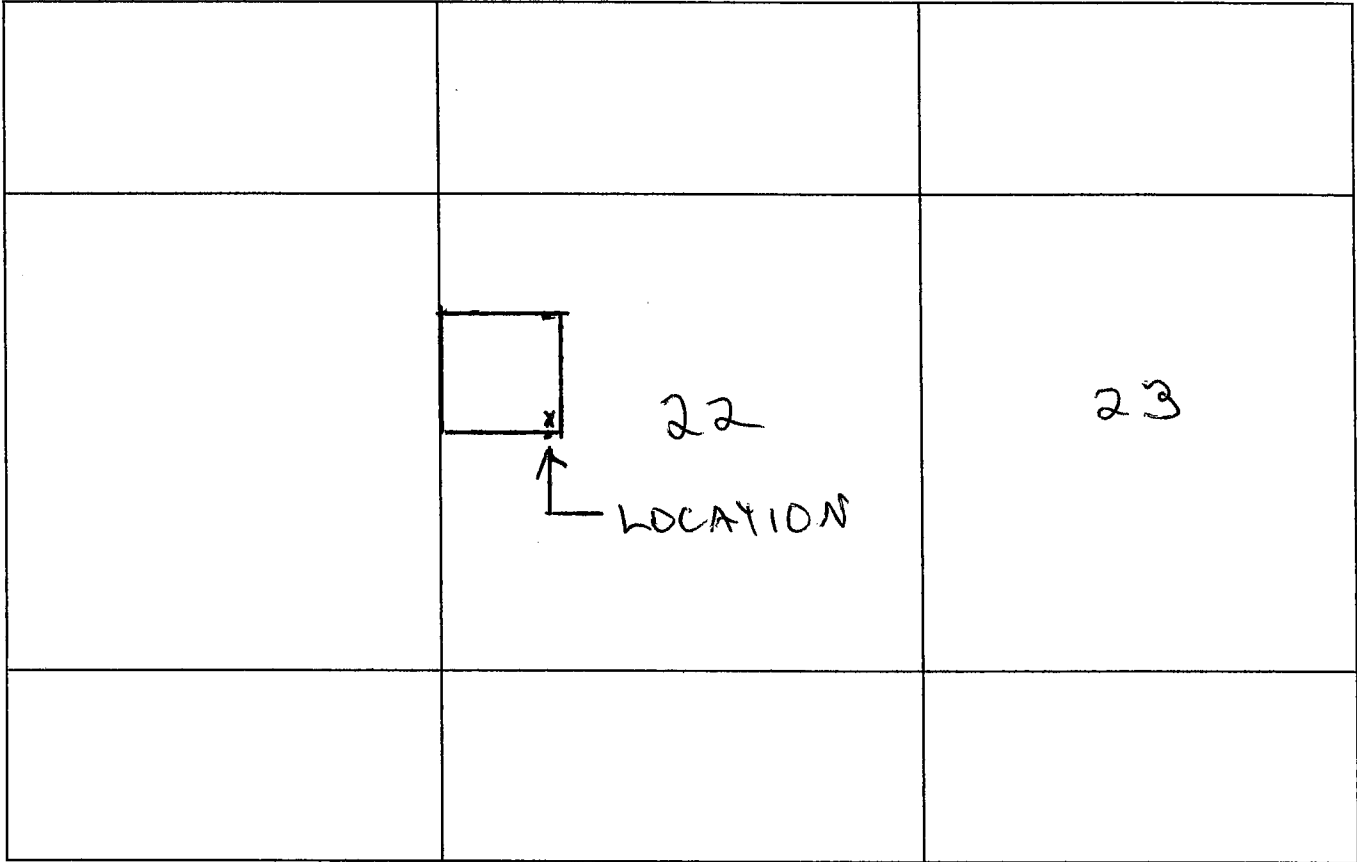
2001 NOV 16 P 12:47

PHOENIX, AZ

CLAIM MAP



Lode ( ) Placer (✓)



AMG 387051

Scale: 1" = \_\_\_\_\_

1. The above map depicts the Gem Flow #9 mining claim, which is located in the SW $\frac{1}{4}$  NW $\frac{1}{4}$  of Section(s) 22, Township 7 N, Range 4 W, Gila and Salt River Base and Meridian, Maricopa County Arizona.

2. The type of corner and location monuments used are as follows: 1.5" x 4" capped pic on steel T-posts.

3. The bearings and distances in degrees and feet between claim corners are as depicted on the map.

NOTE: DRAWING NOT TO SCALE

Input Parameters for Geographic Report with Land

System Id = CR

Admin State = AZ

Geo State = AZ

Casetype Begins With

Case Disp Txt = AUTHORIZED, CANCELLED, EXPIRED, PENDING, REJECTED, RELINQUISHED, WITHDRAWN

Mer Twp Rng =

Section =

Mtrs = 14 0070N 0040W 021, 14 0070N 0040W 022

Commodity =

Commodity Txt =

Pending Org =

Pend Org Decode =

Total Rows Returned: 1



RUN TIME: 08:42 AM

UNITED STATES DEPARTMENT OF INTERIOR  
BUREAU OF LAND MANAGEMENT  
GEOGRAPHIC REPORT WITH LAND  
Sorted by Meridian Township Range

RUN DATE: 12/11/2007  
Page 1 of 1

Serial Number: AZAR 0007526

Total Case Acres: 0.152

<u>Casetype</u>	<u>Case Disp</u>			<u>Sect</u>	<u>Sur Typ</u>	<u>Sur Num</u>	<u>Suff</u>	<u>Subdivision</u>	<u>Act Pend</u>
288100	AUTHORIZED	14	0070N	0040W	021	ALIQ		SWSW; NA	

